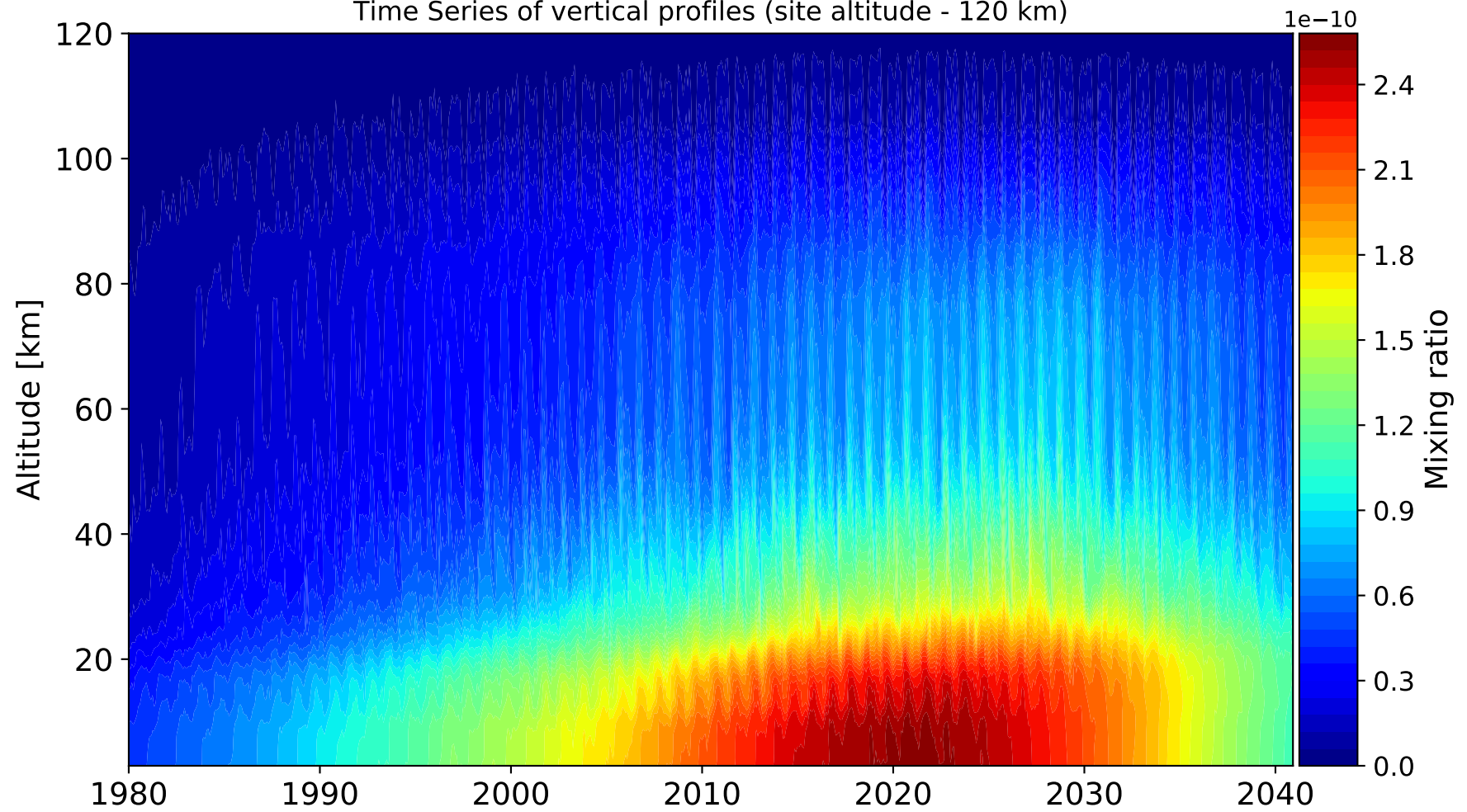
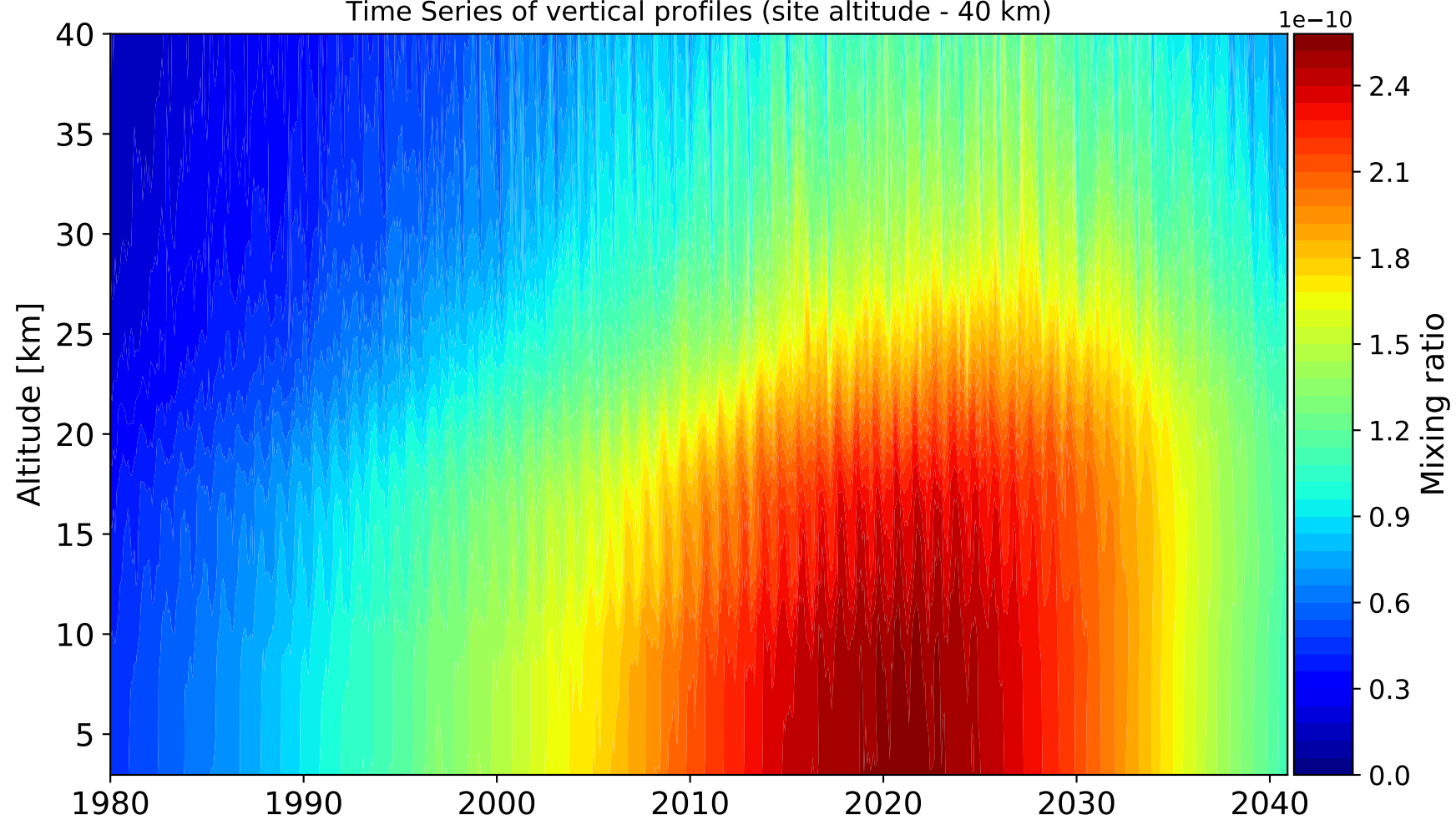


Time Series of vertical profiles (site altitude - 120 km)

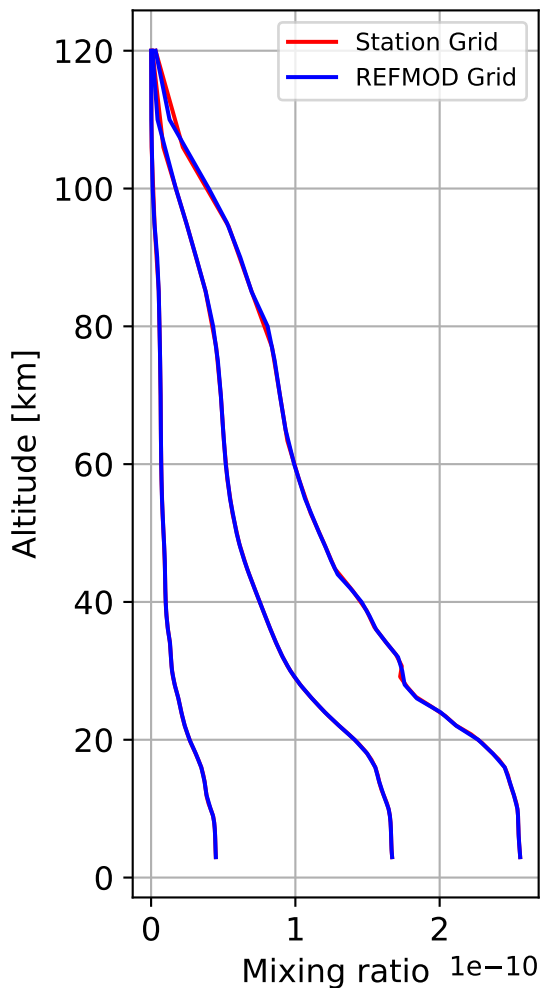


Time Series of vertical profiles (site altitude - 40 km)

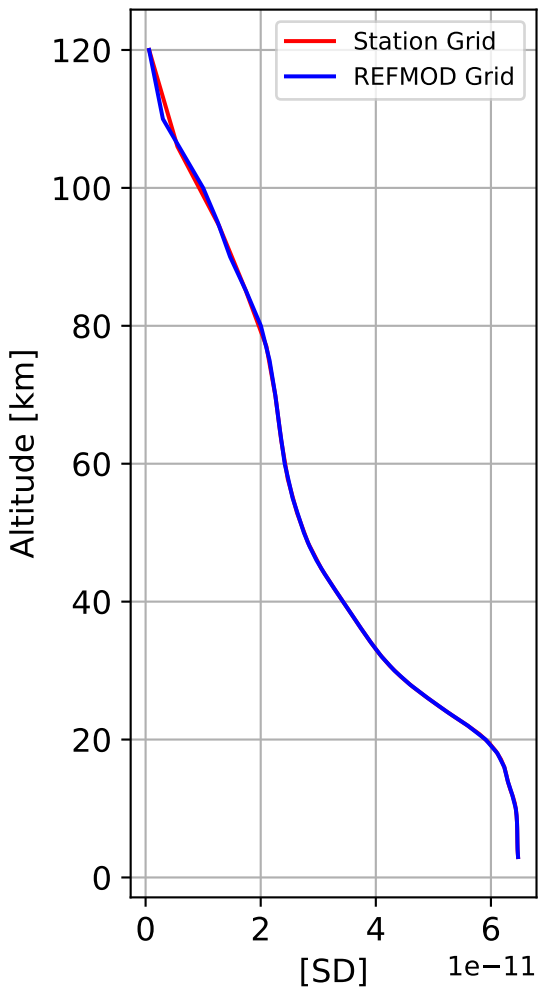




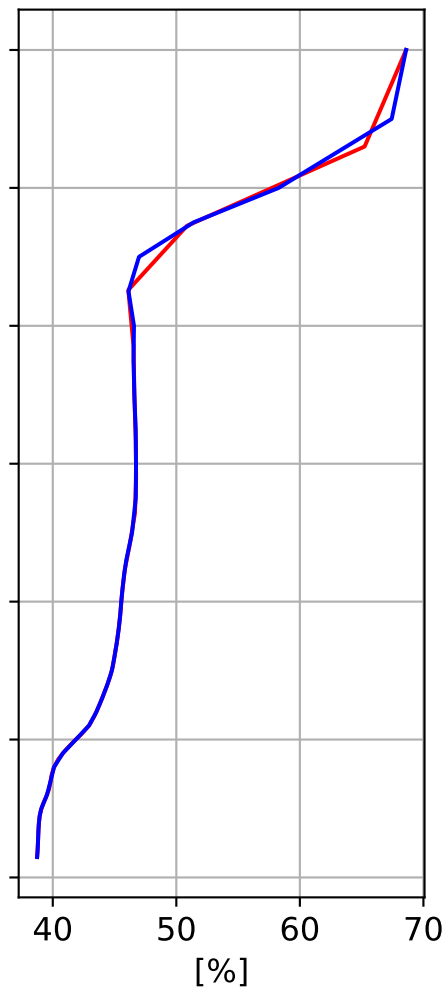
Min, Max, Mean of 732 profiles  
Zugspitze, 47.42N, 10.98E, 2.964kmasl



Std. Deviation



Percent Deviation



# Level covariance matrix

$1e-21$

