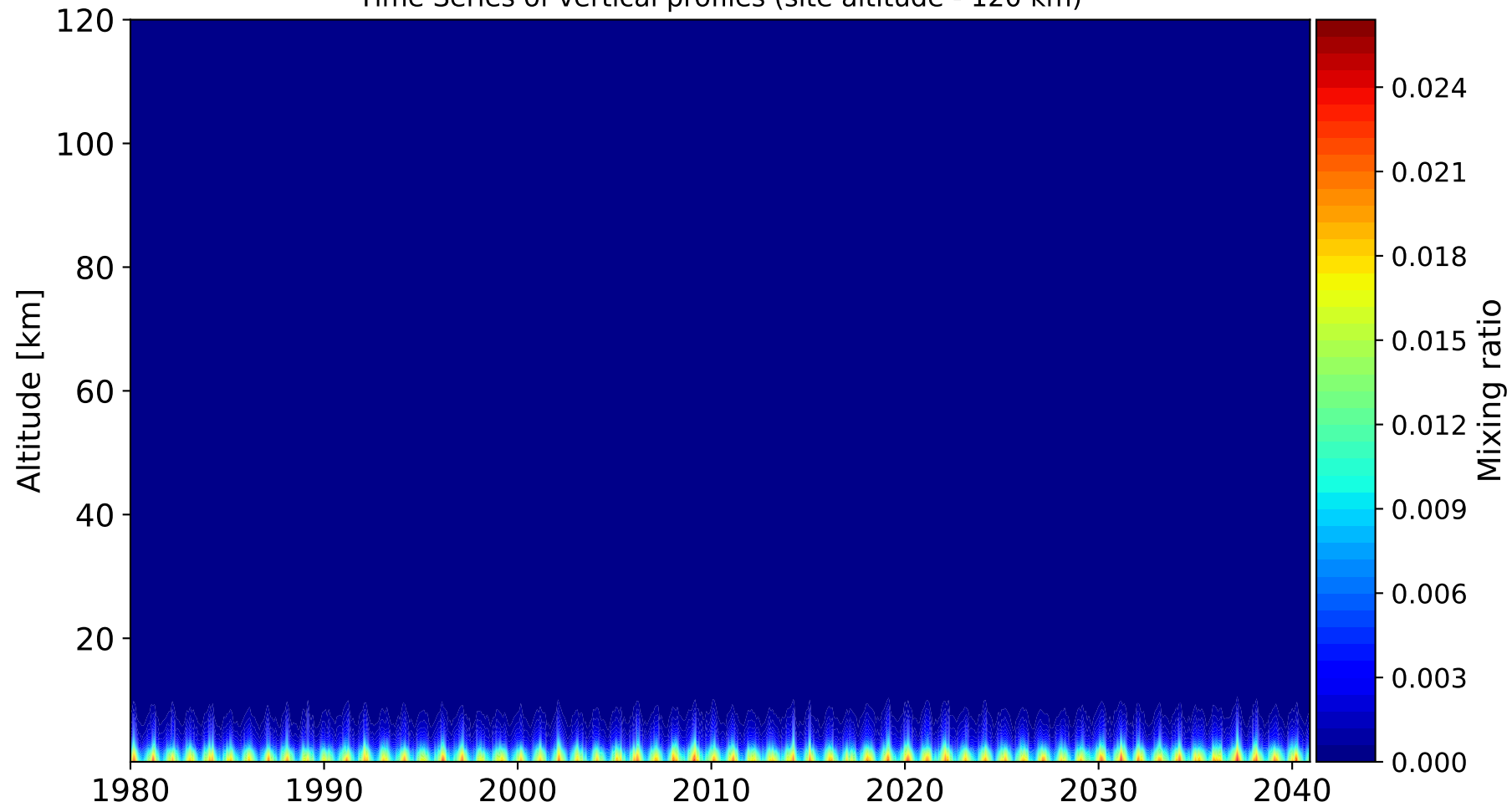
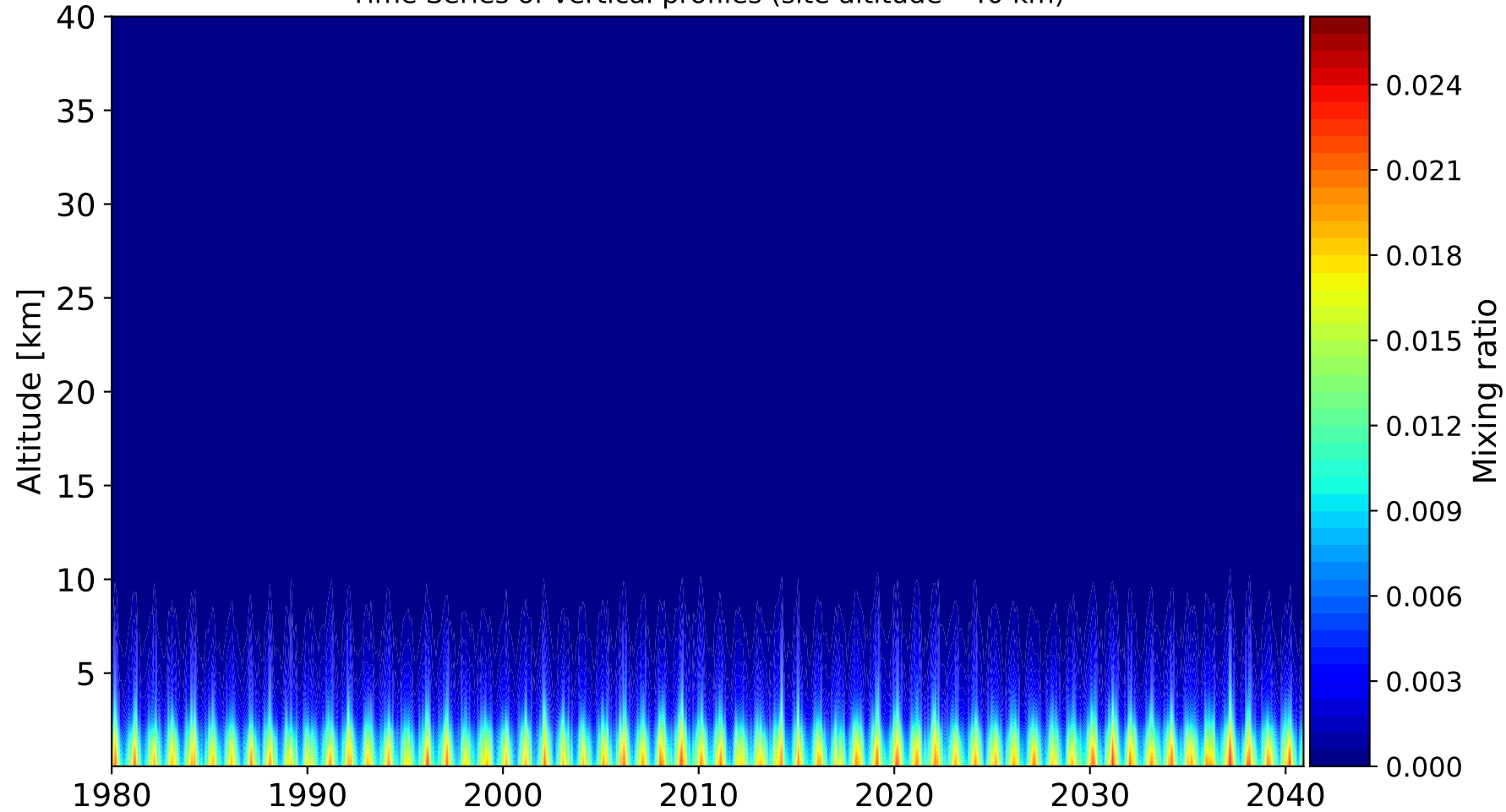


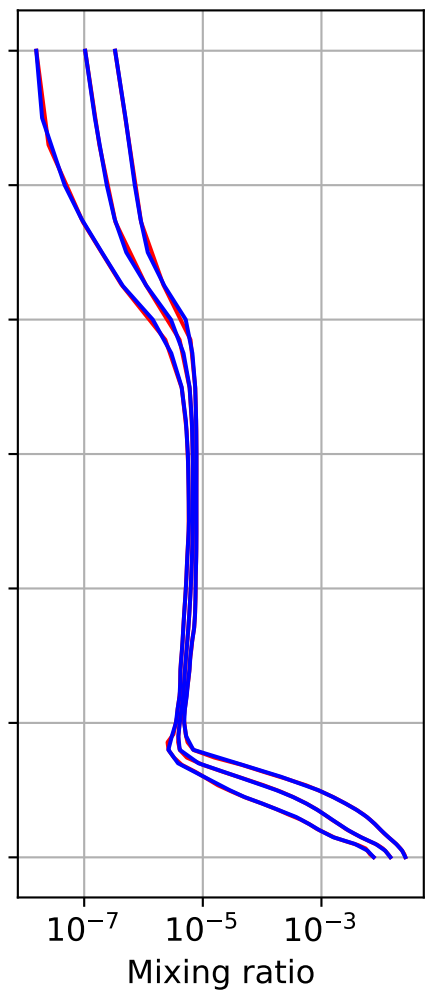
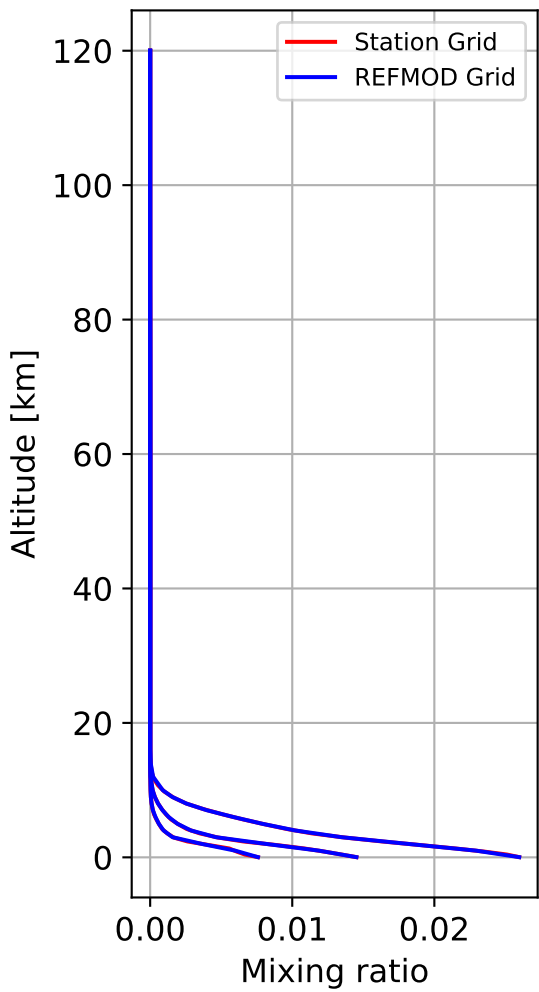
Time Series of vertical profiles (site altitude - 120 km)



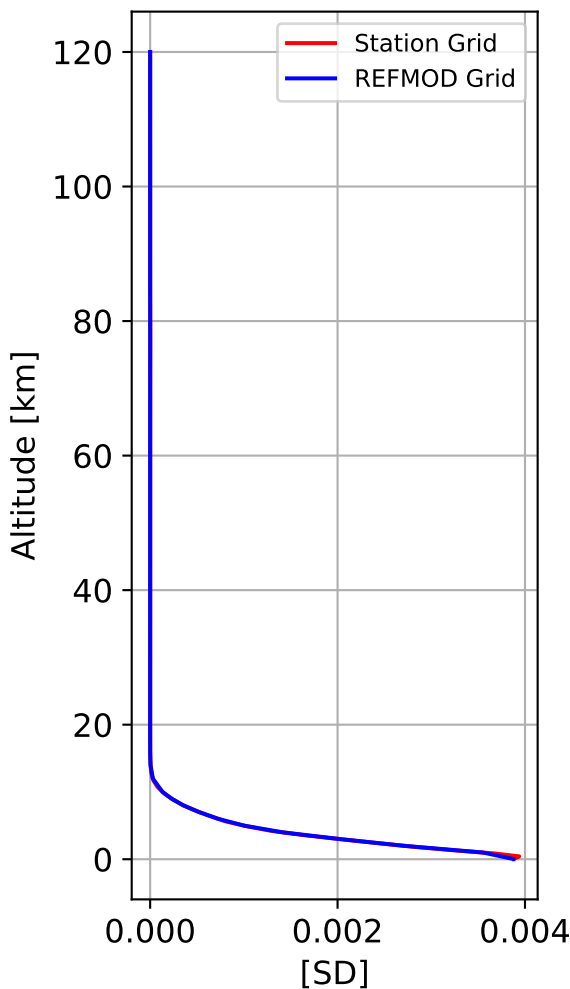
Time Series of vertical profiles (site altitude - 40 km)



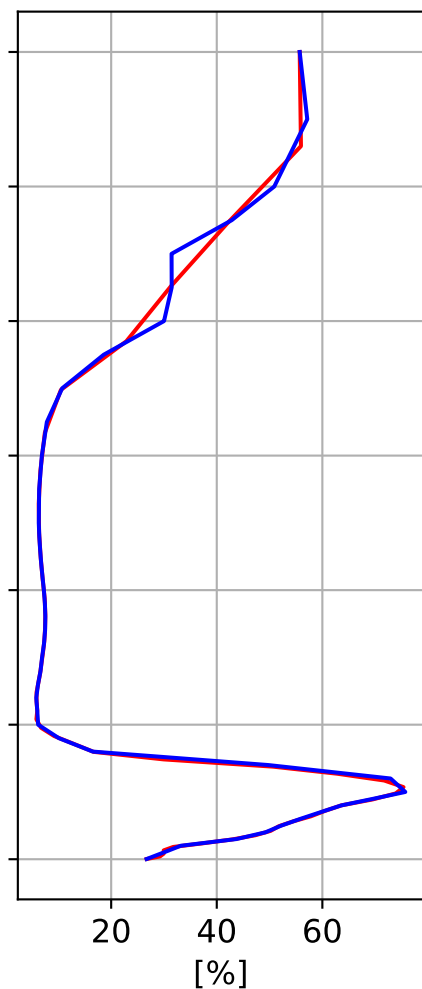
Min, Max, Mean of 732 profiles Wollongong, -34.4061N, 150.8793E, 0.03kmasl



Std. Deviation



Percent Deviation



Level covariance matrix

