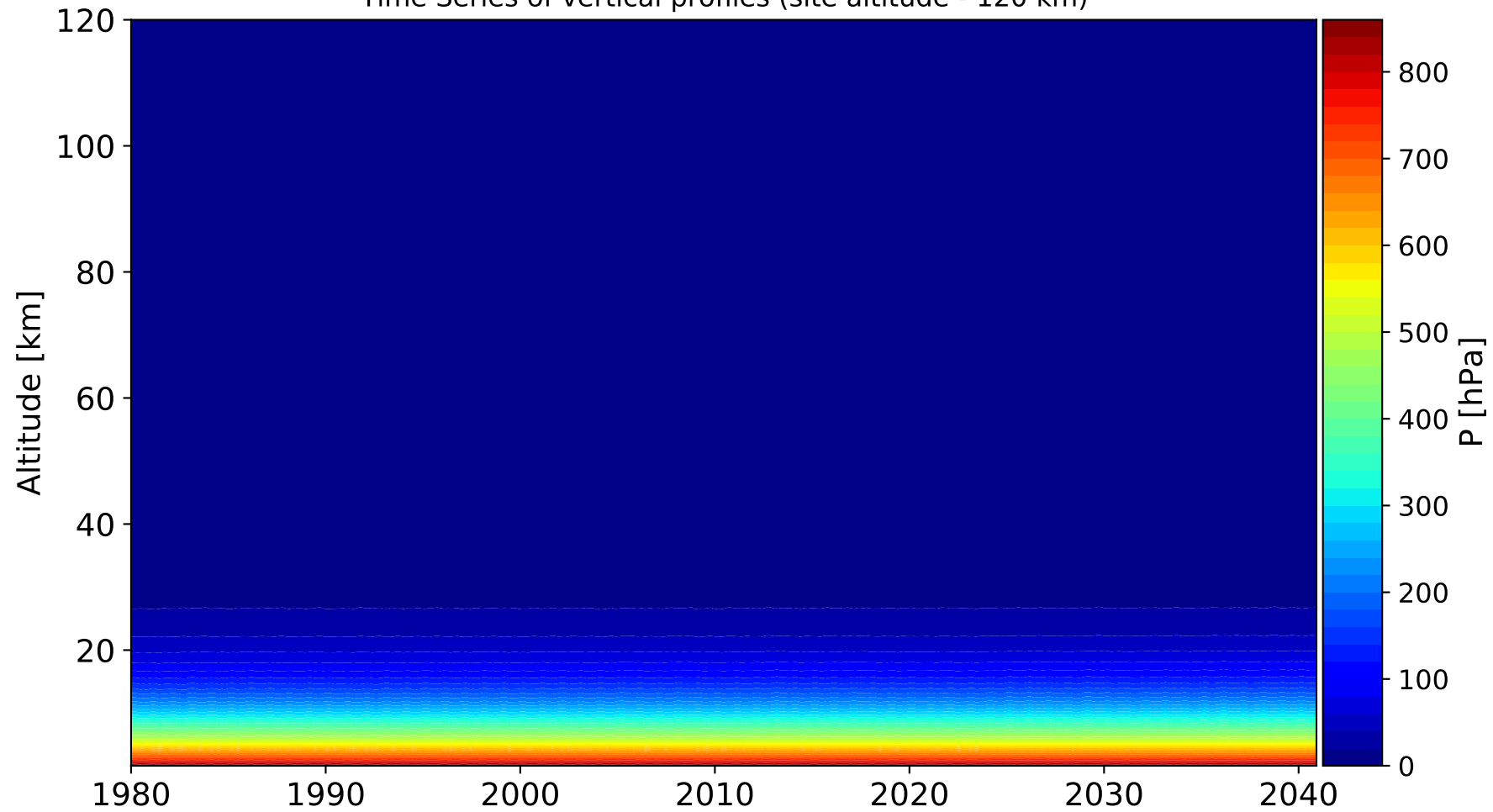
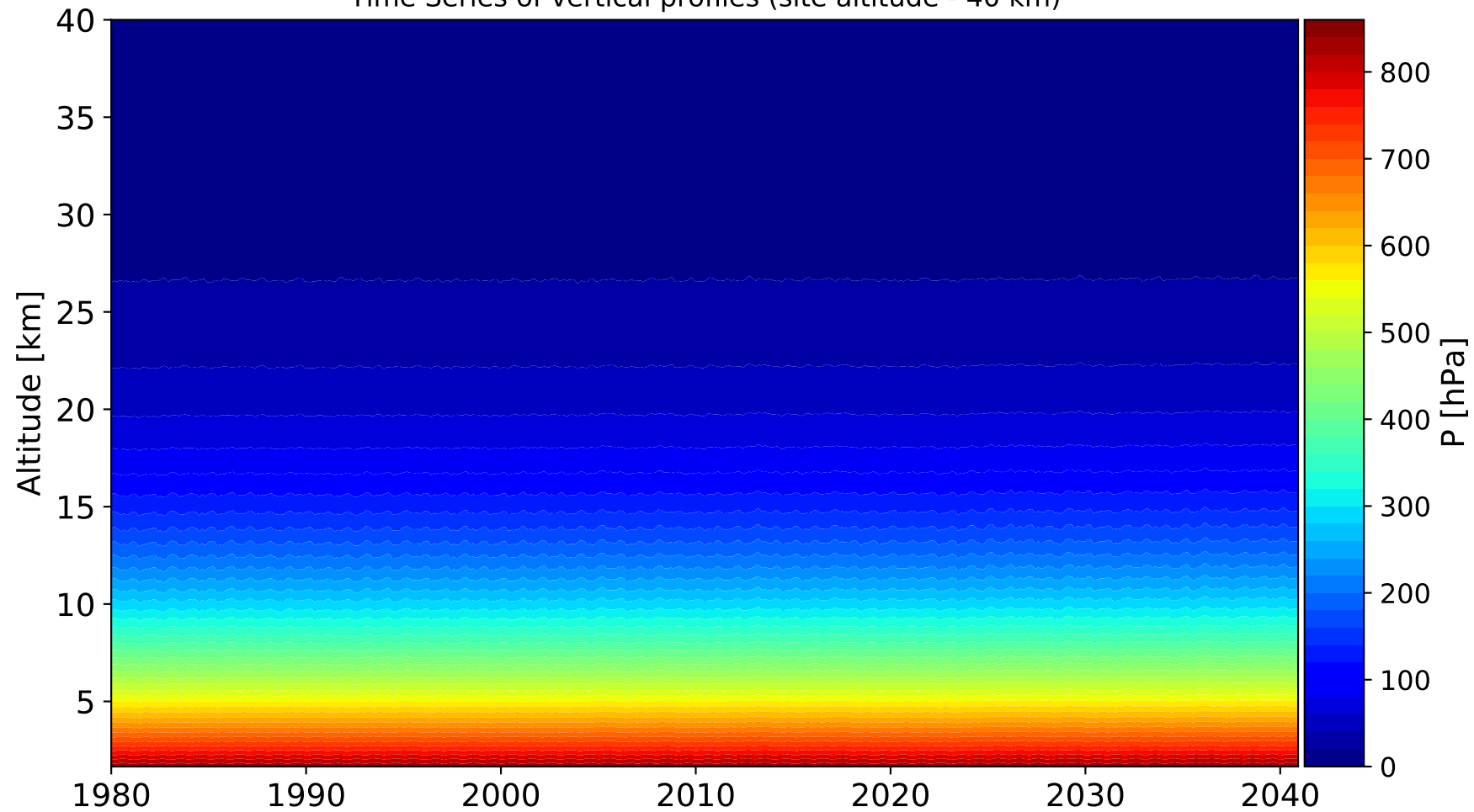


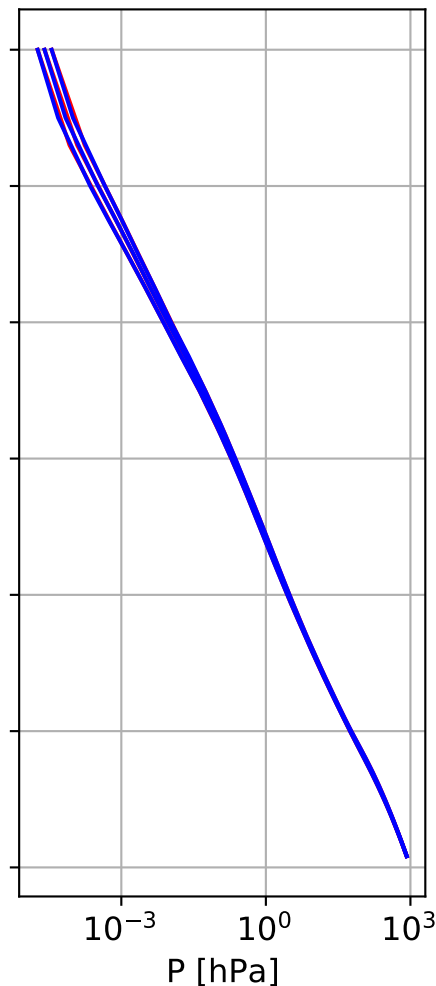
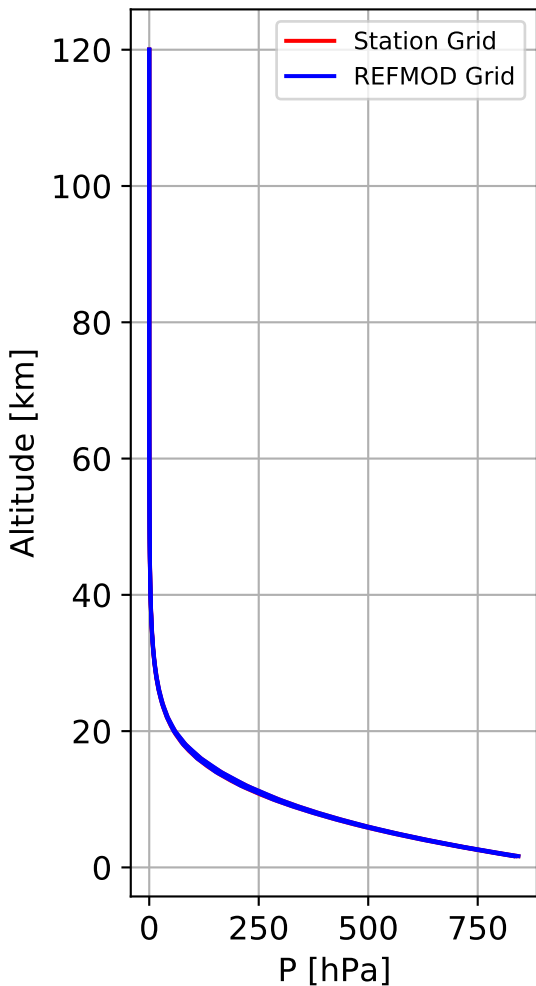
Time Series of vertical profiles (site altitude - 120 km)



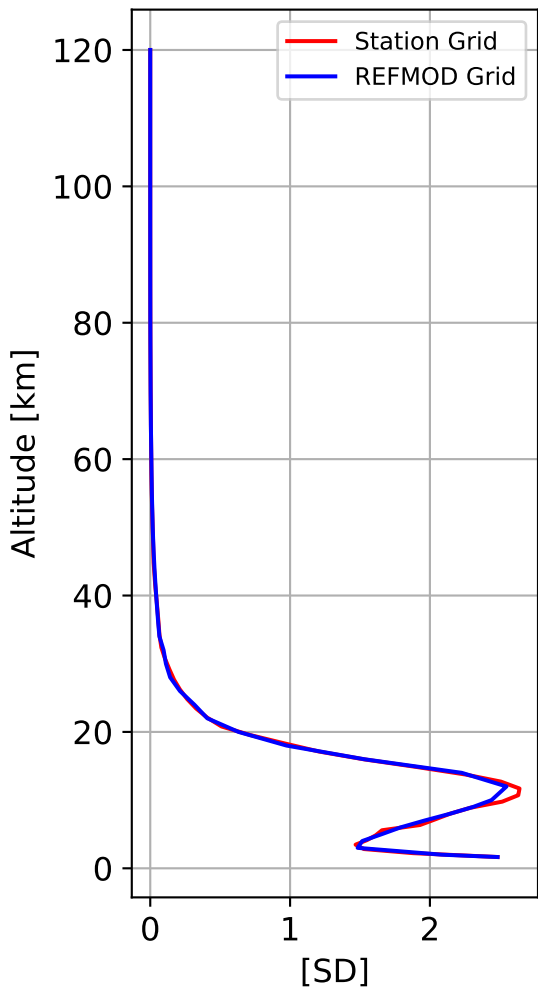
Time Series of vertical profiles (site altitude - 40 km)



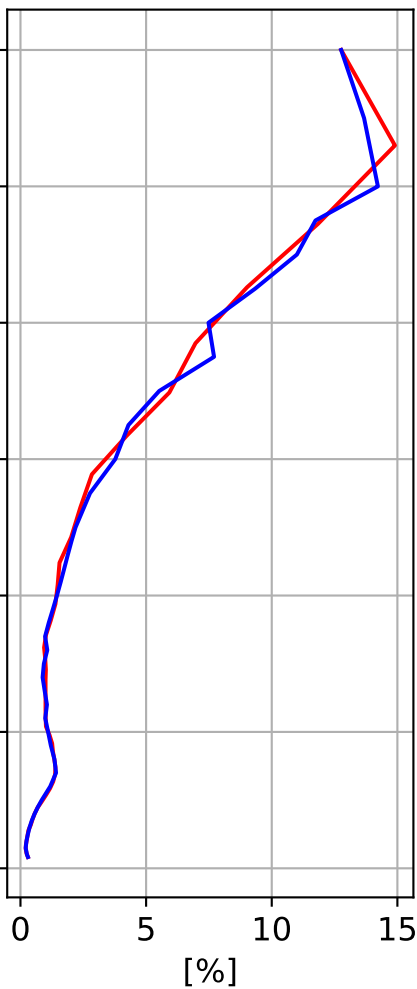
Min, Max, Mean of 732 profiles Windhoek, -22.57N, 17.08E, 1.655kmasl



Std. Deviation



Percent Deviation



Level covariance matrix

