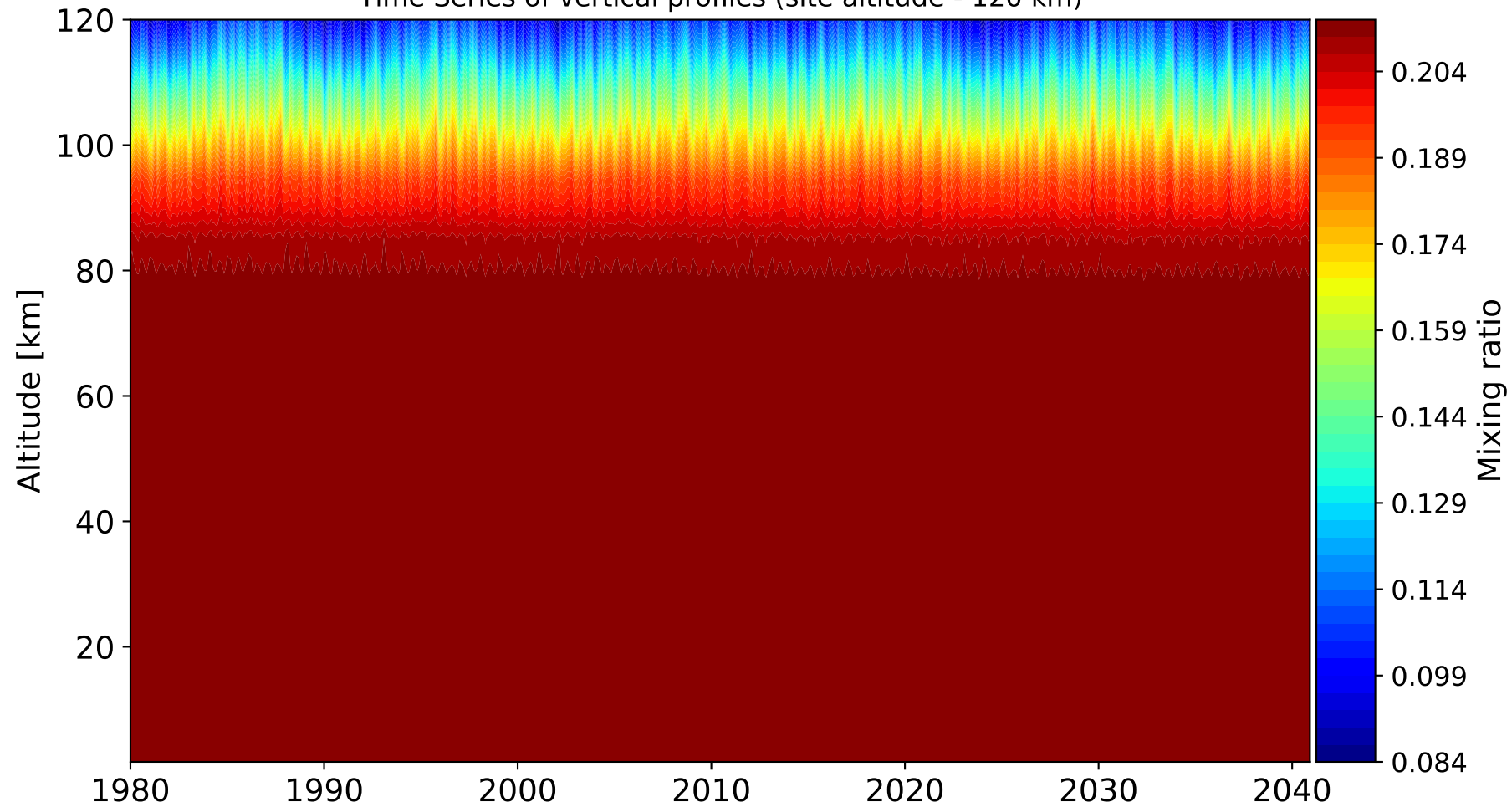
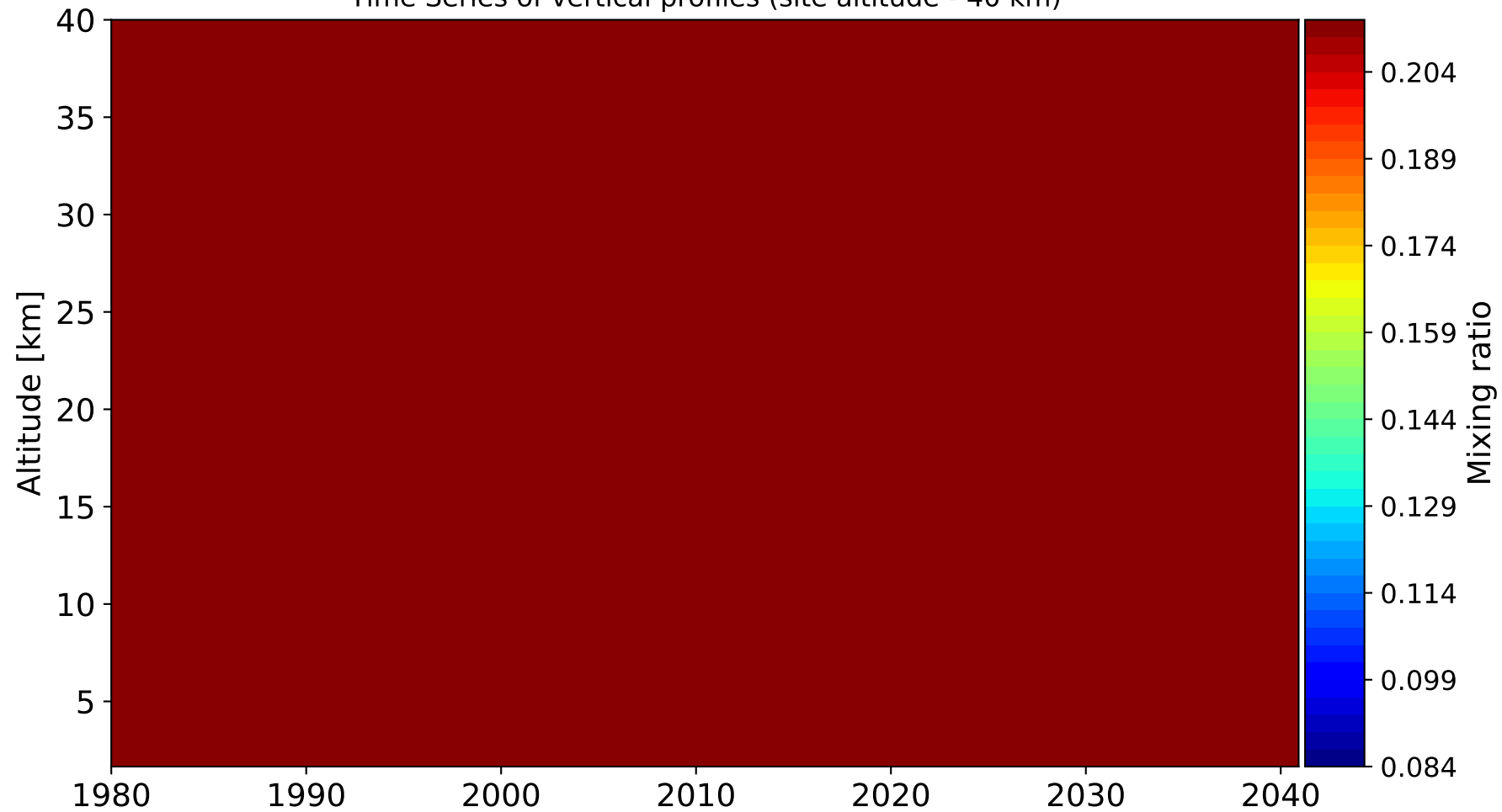


Time Series of vertical profiles (site altitude - 120 km)



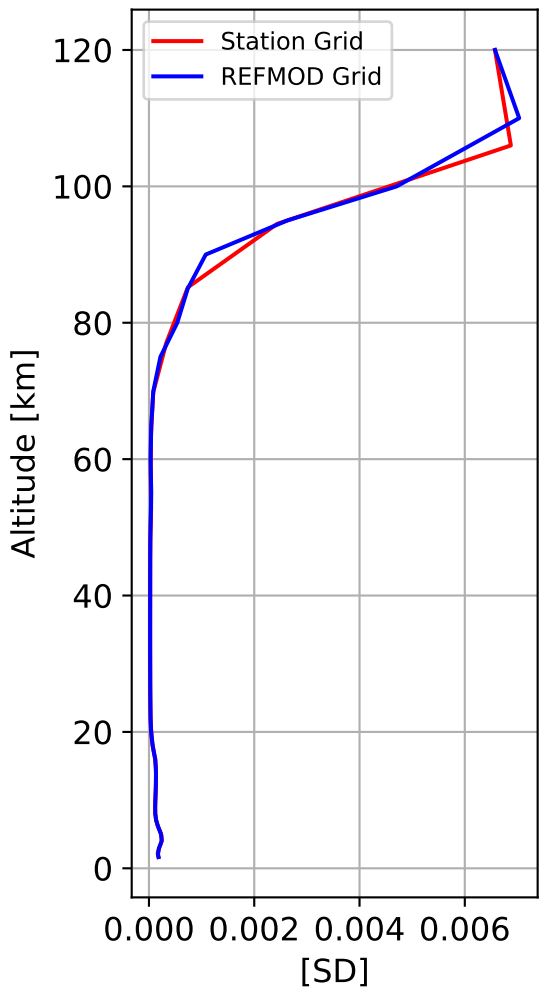
Time Series of vertical profiles (site altitude - 40 km)



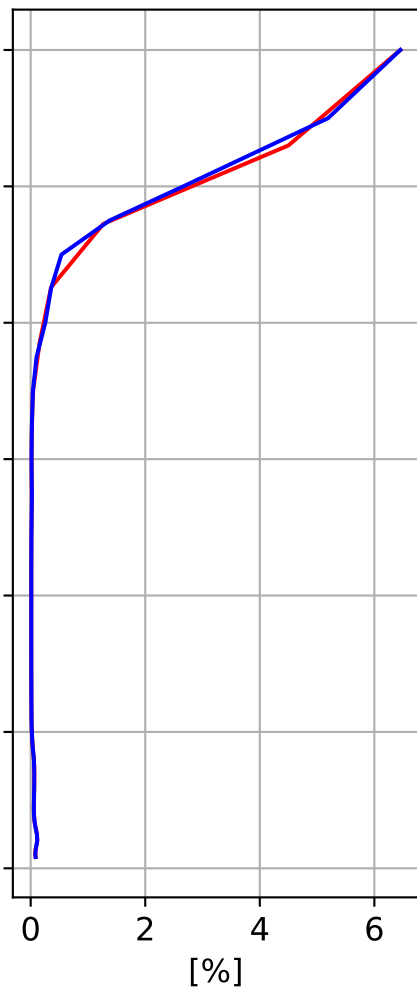




### Std. Deviation



### Percent Deviation



# Level covariance matrix

1e-5

