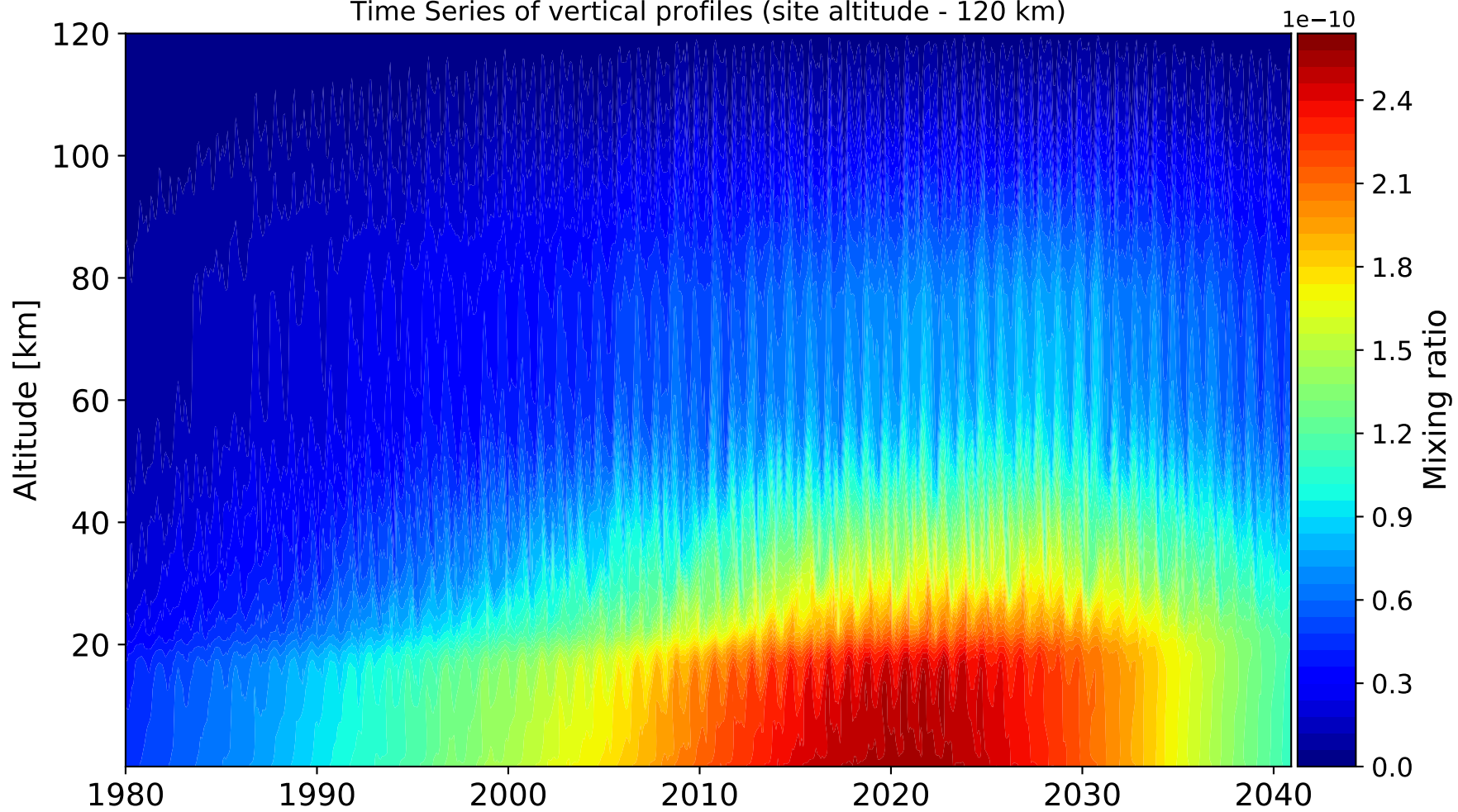
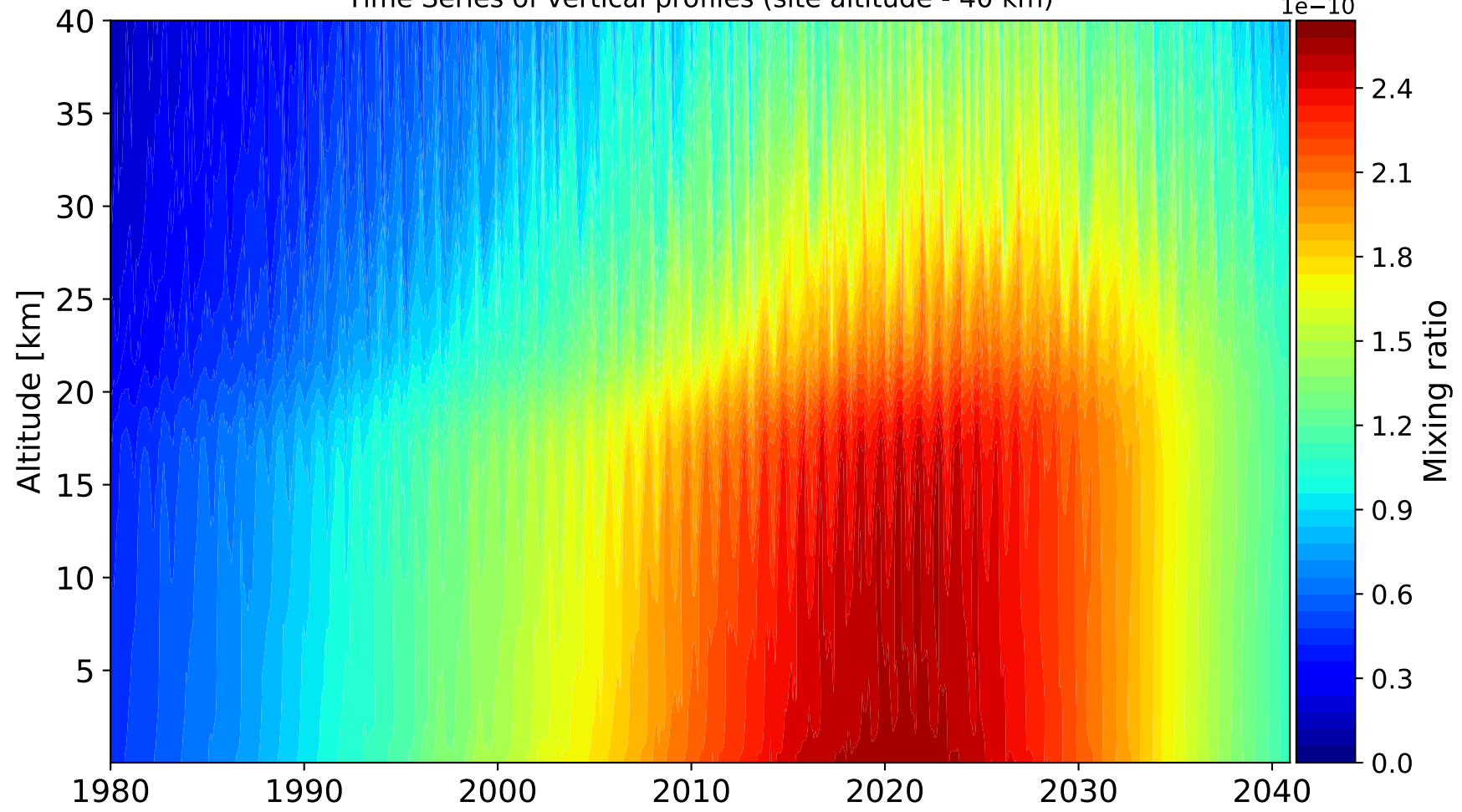


Time Series of vertical profiles (site altitude - 120 km)

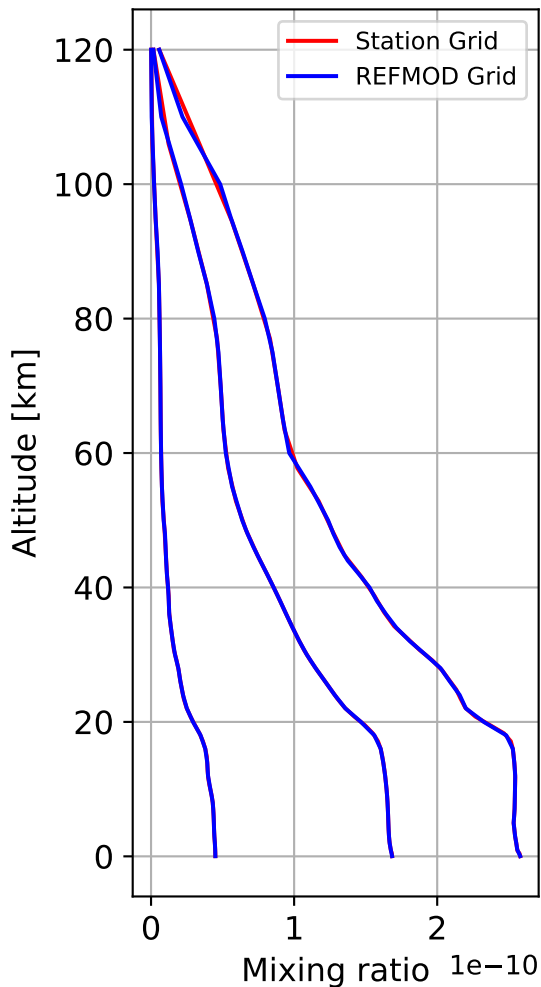


Time Series of vertical profiles (site altitude - 40 km)

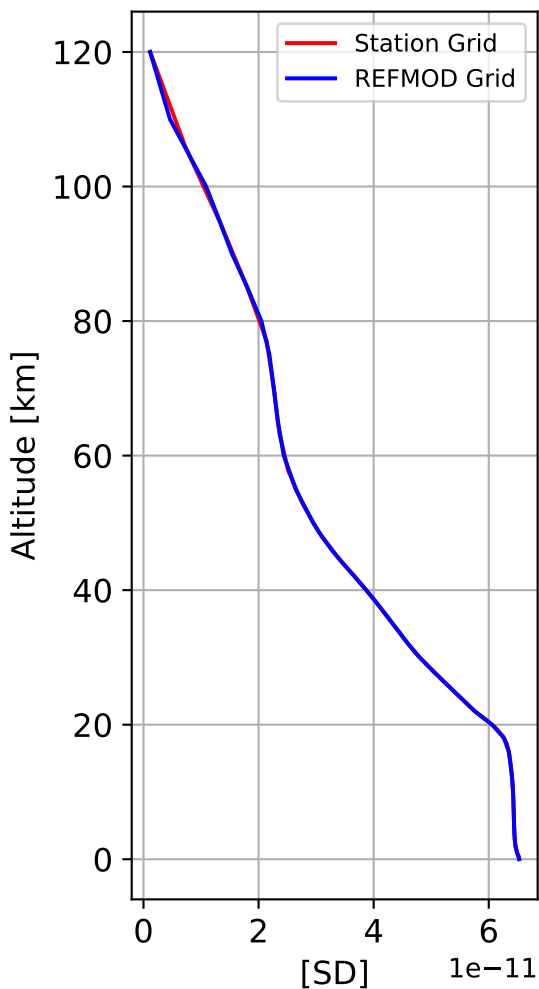
1e-10



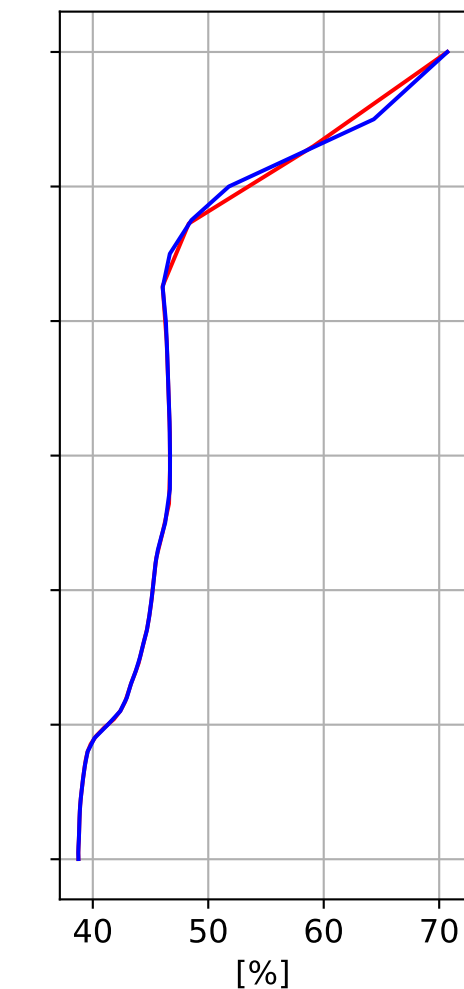
Min, Max, Mean of 732 profiles
Tsukuba, 36.05N, 140.12E, 0.031kmasl



Std. Deviation



Percent Deviation



Level covariance matrix

1e-21

