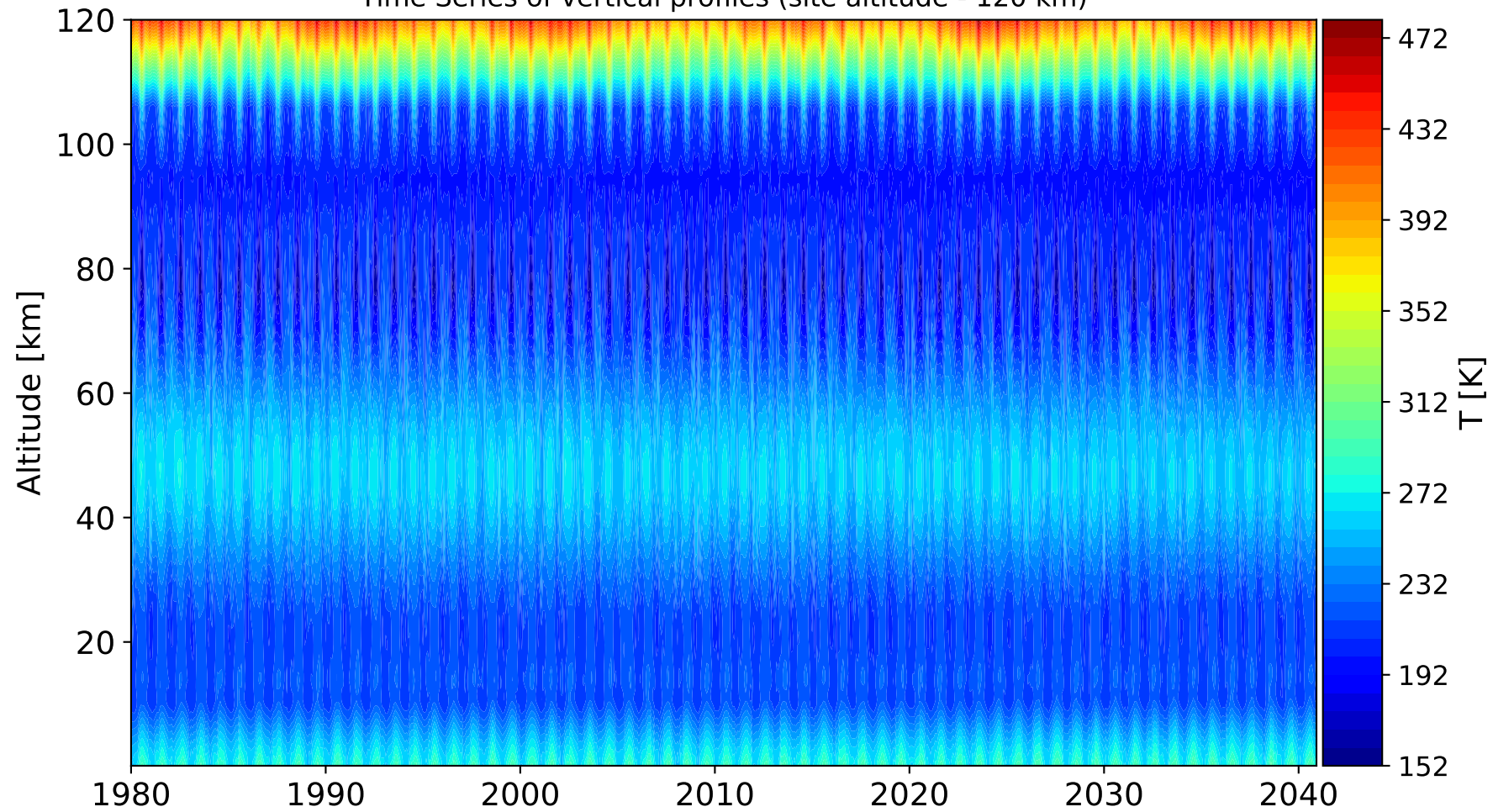
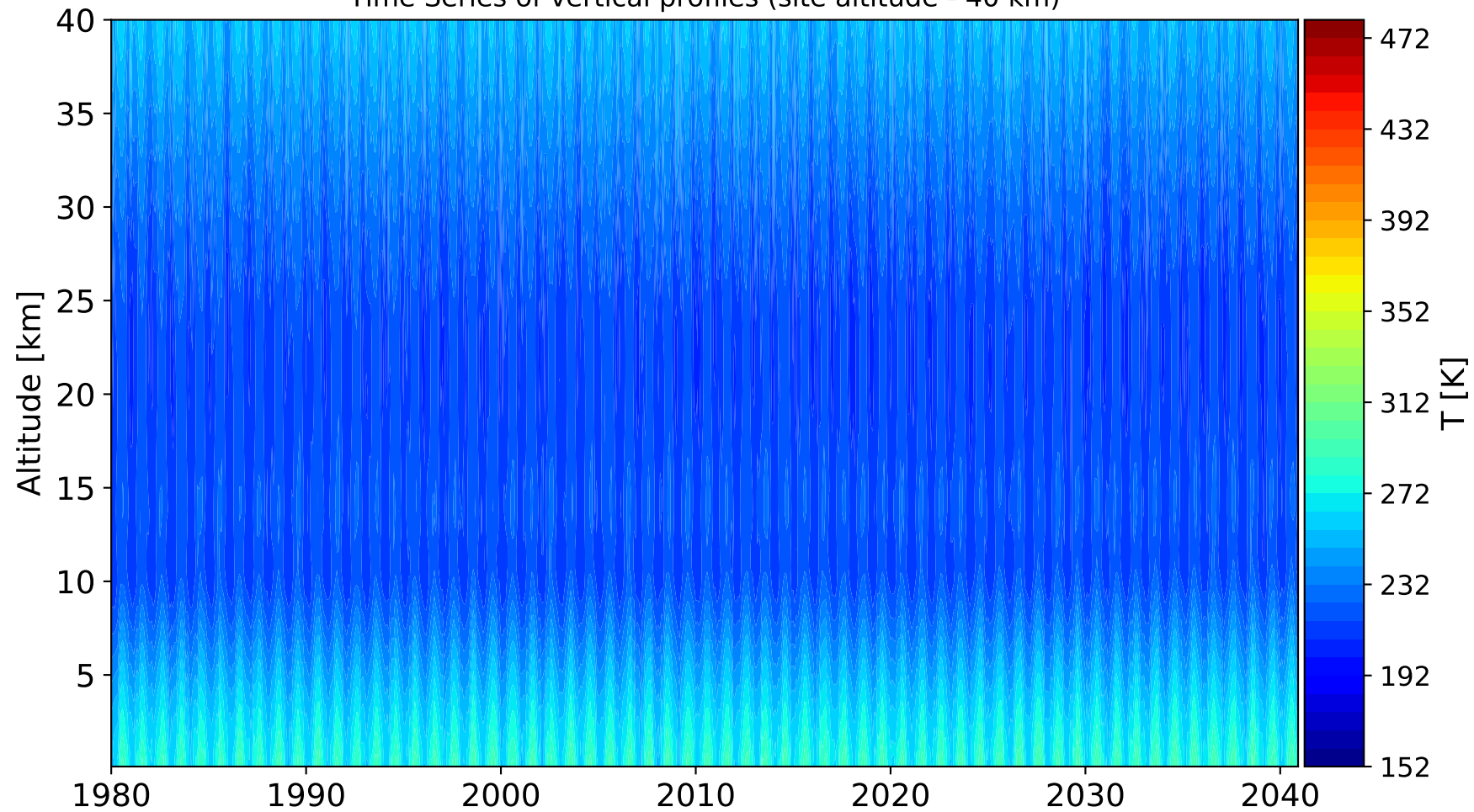


Time Series of vertical profiles (site altitude - 120 km)

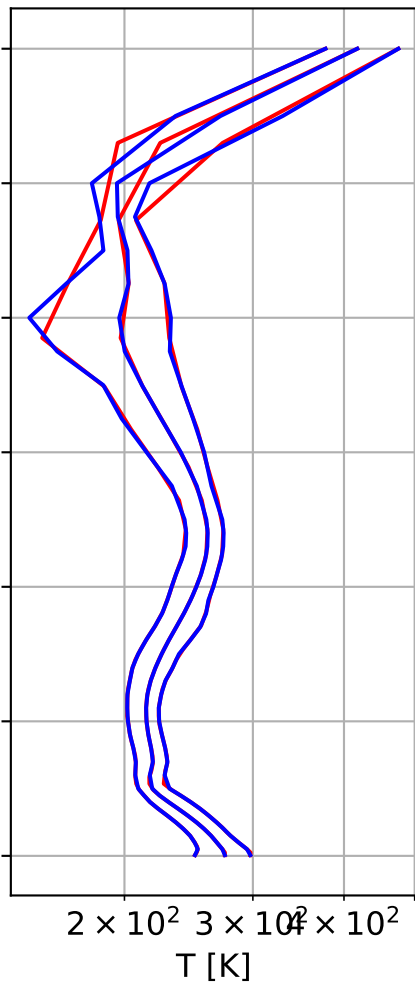
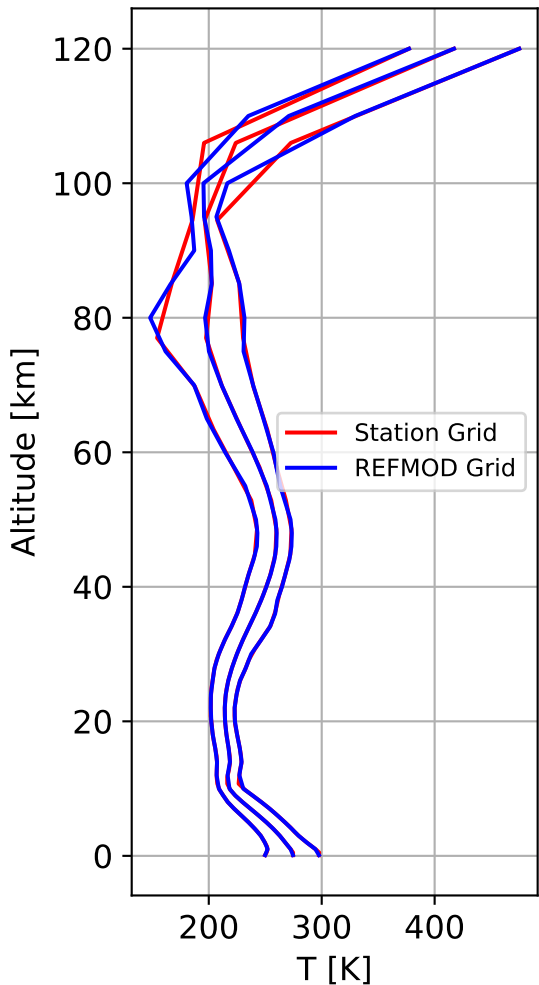


Time Series of vertical profiles (site altitude - 40 km)

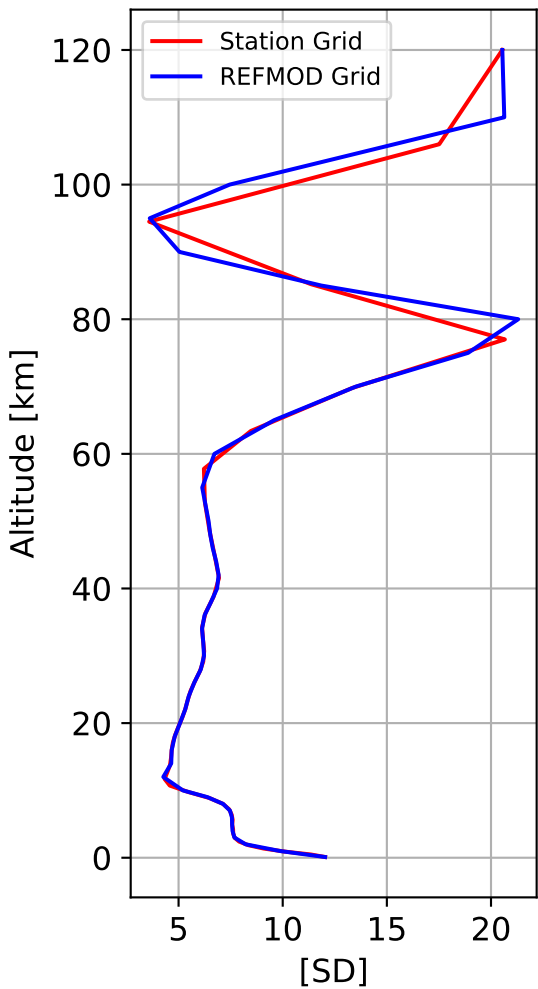




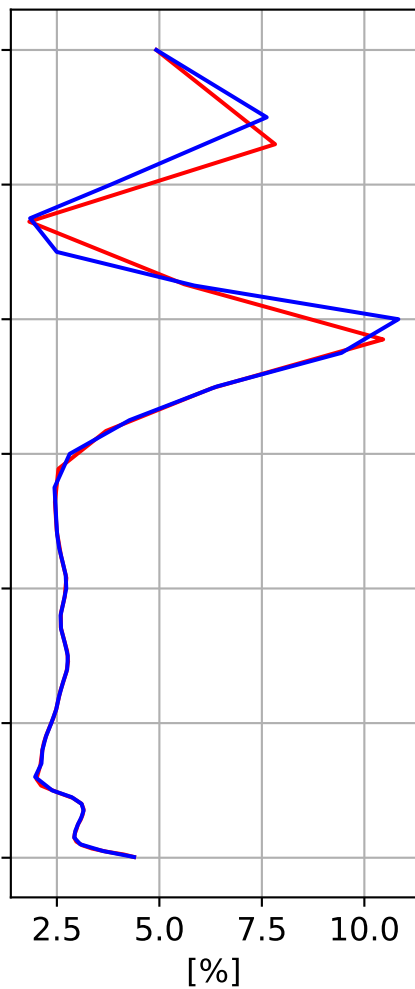
Min, Max, Mean of 732 profiles  
Tomsk, 56.475N, 85.046E, 0.106kmasl



### Std. Deviation



### Percent Deviation



Level covariance matrix

