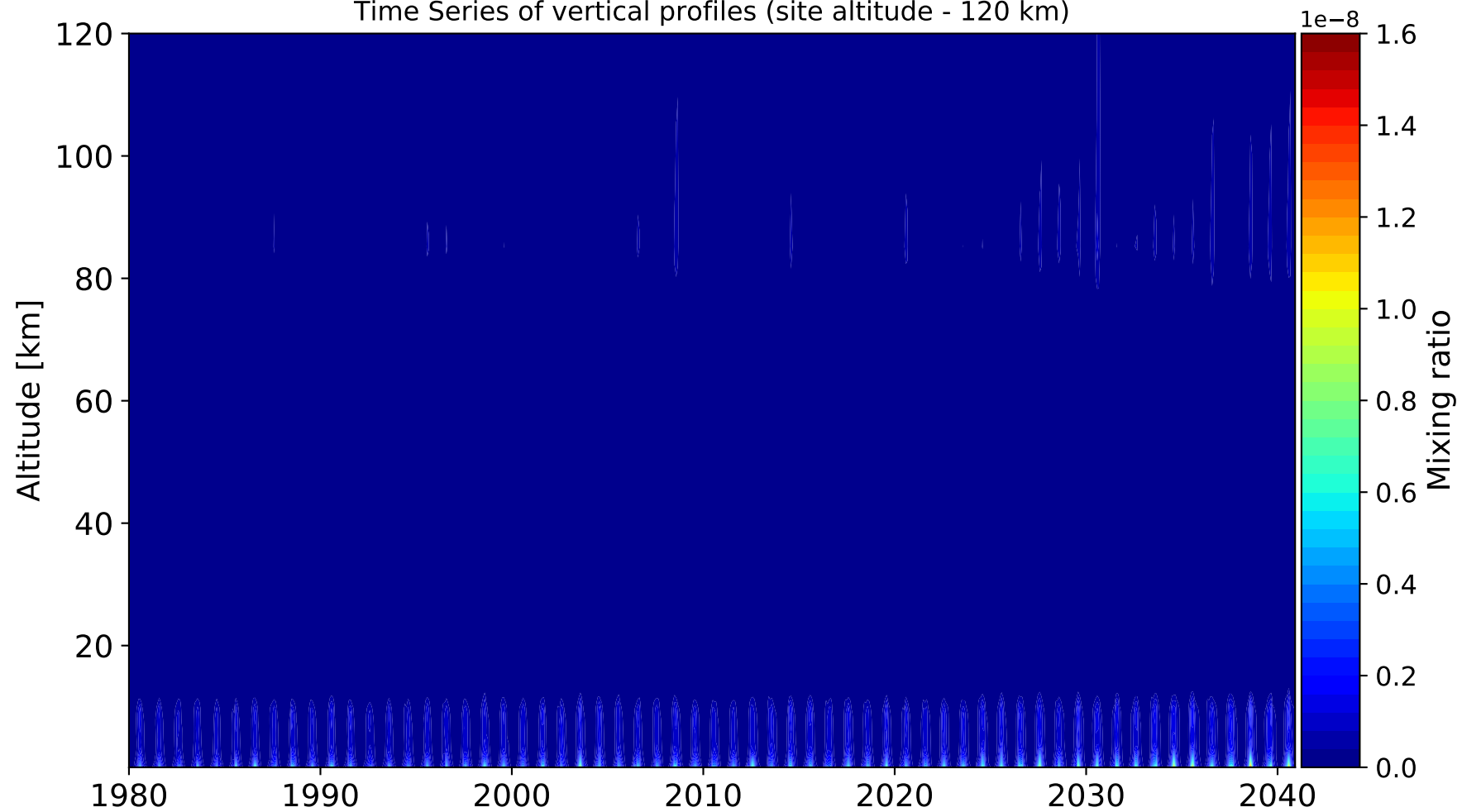
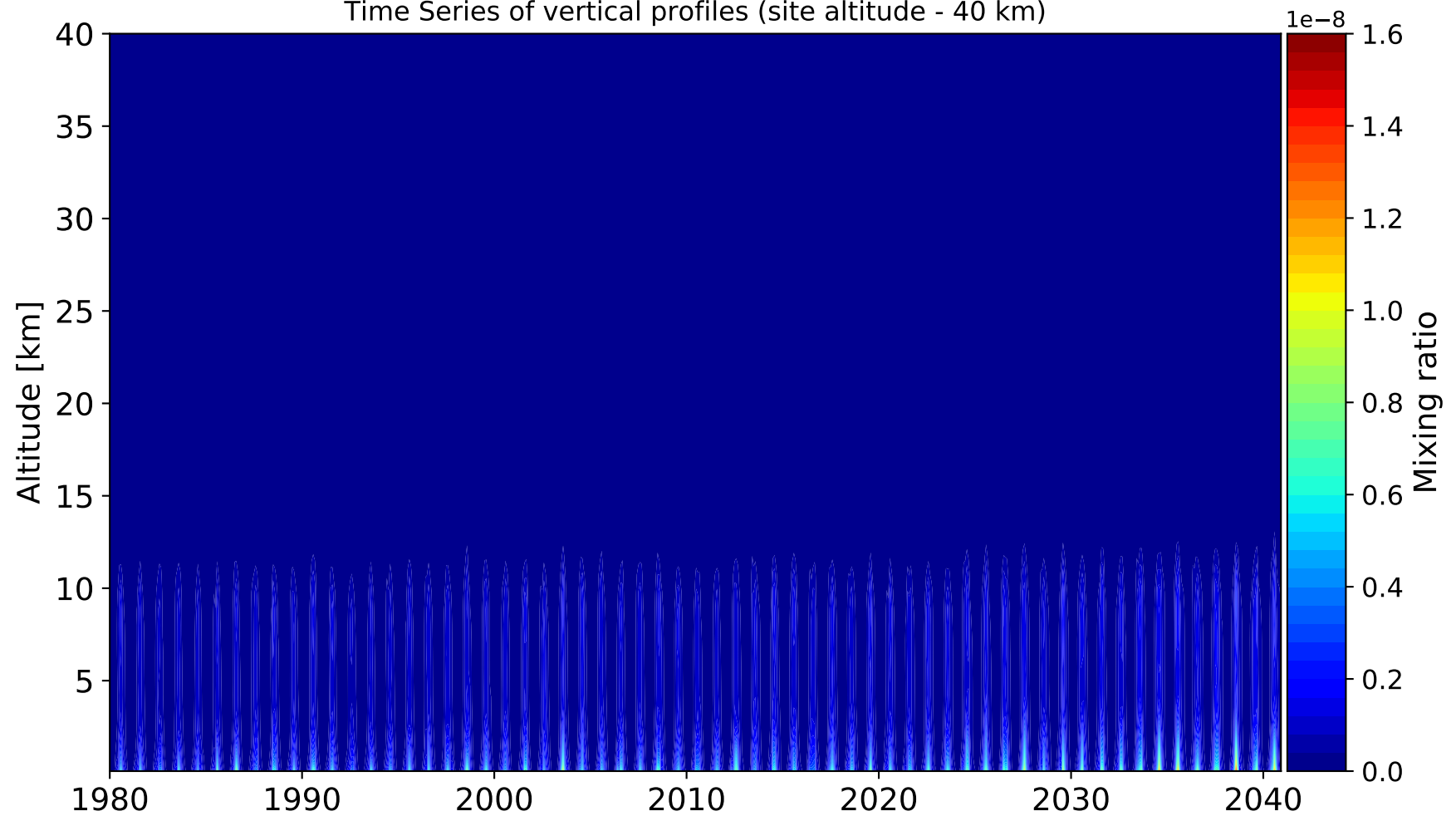


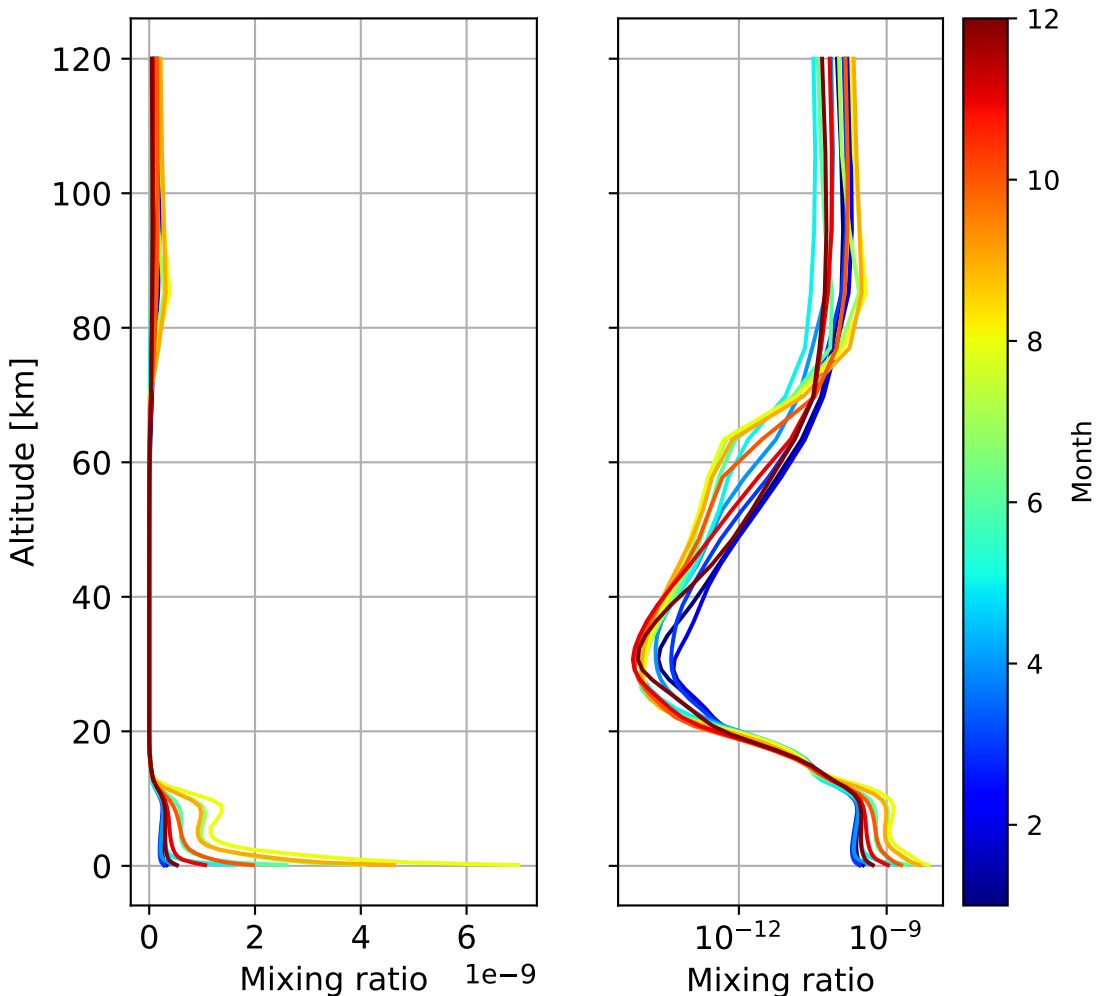
Time Series of vertical profiles (site altitude - 120 km)




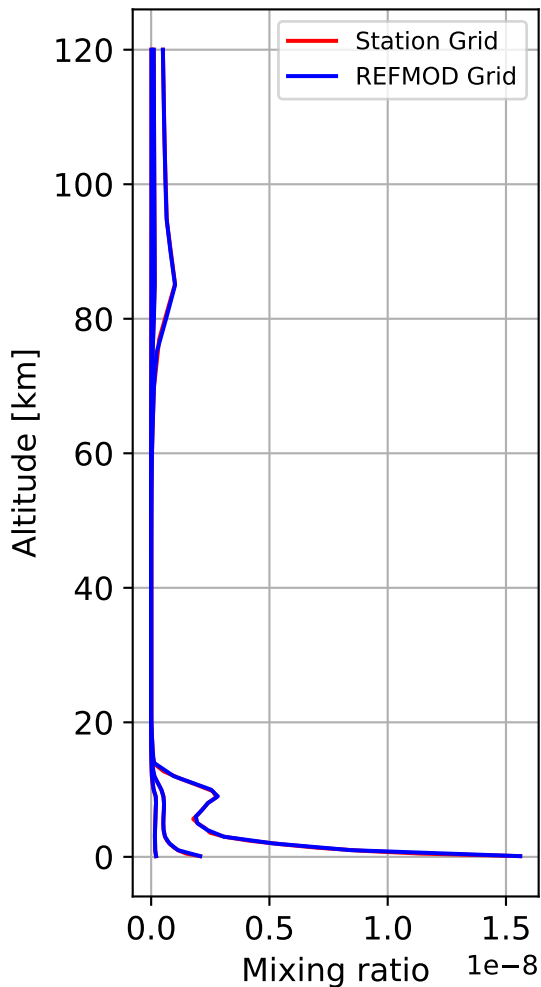
Time Series of vertical profiles (site altitude - 40 km)



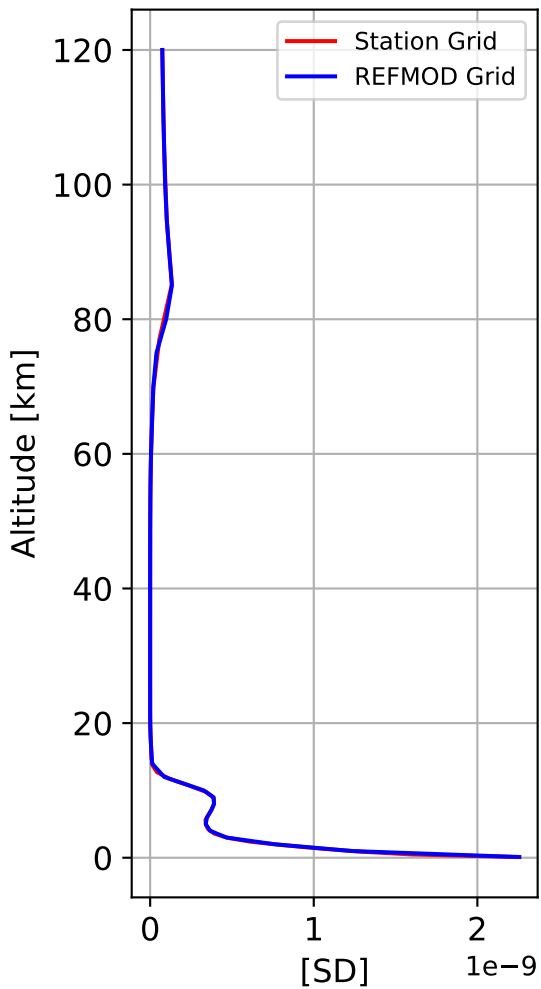
Monthly mean WACCM profile (interpolated to station grid)
Tomsk, 56.475N, 85.046E, 0.106kmasl



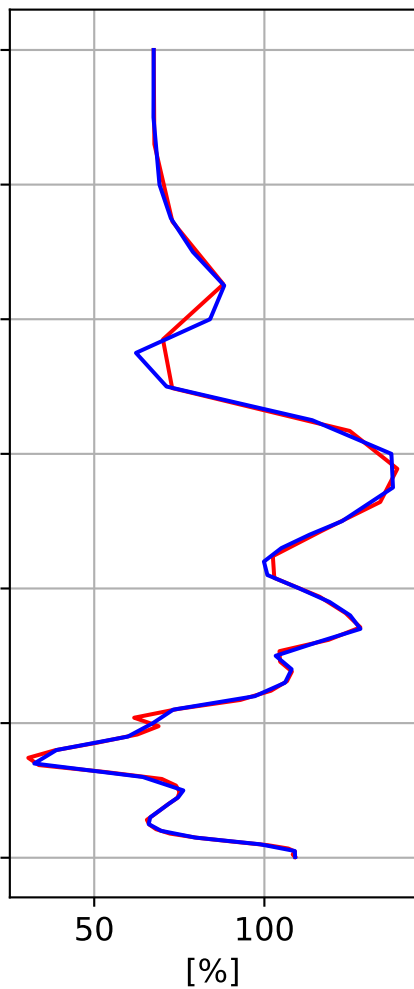
Min, Max, Mean of 732 profiles
Tomsk, 56.475N, 85.046E, 0.106kmasl



Std. Deviation



Percent Deviation



Level covariance matrix

1e-18

