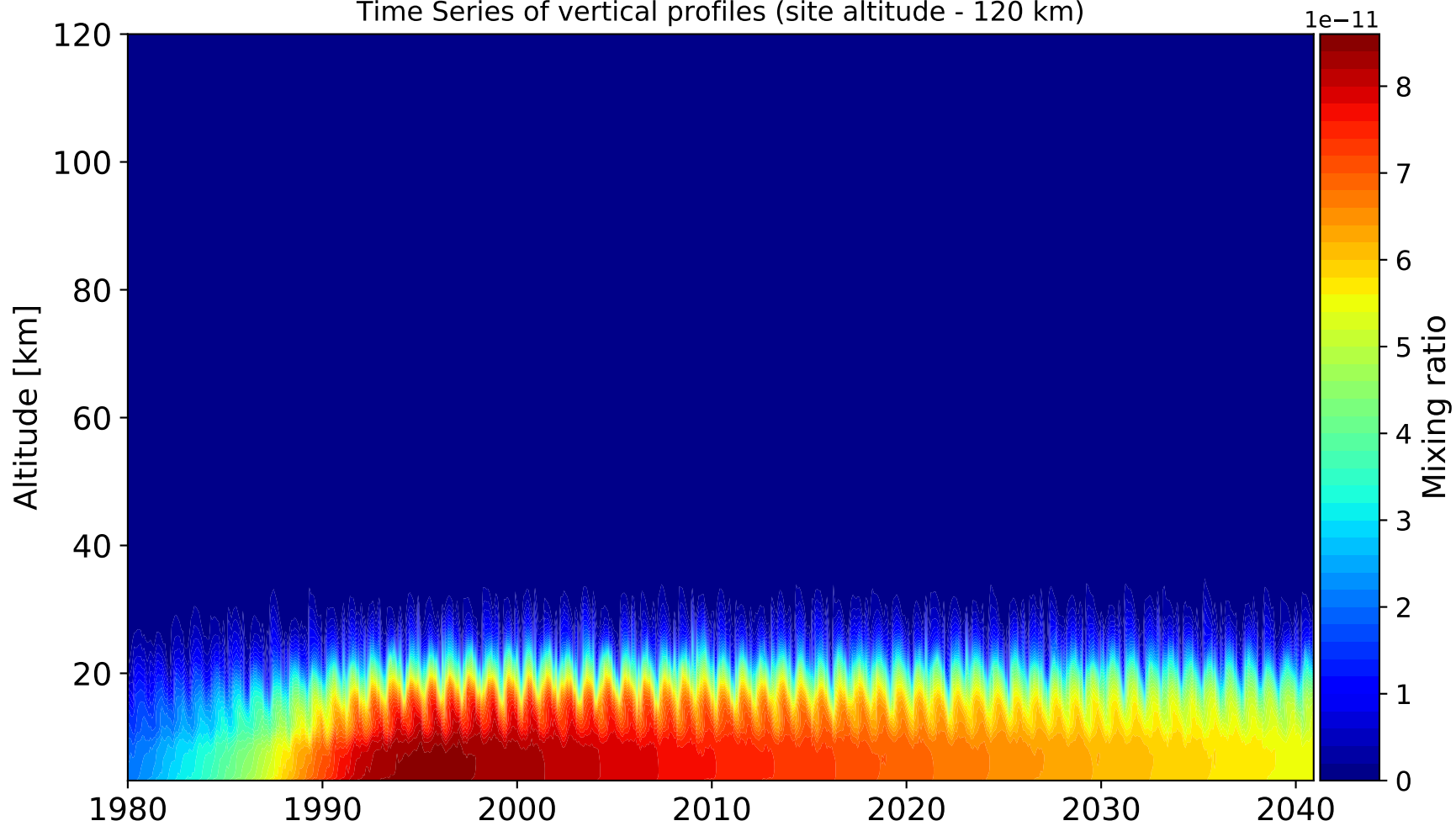
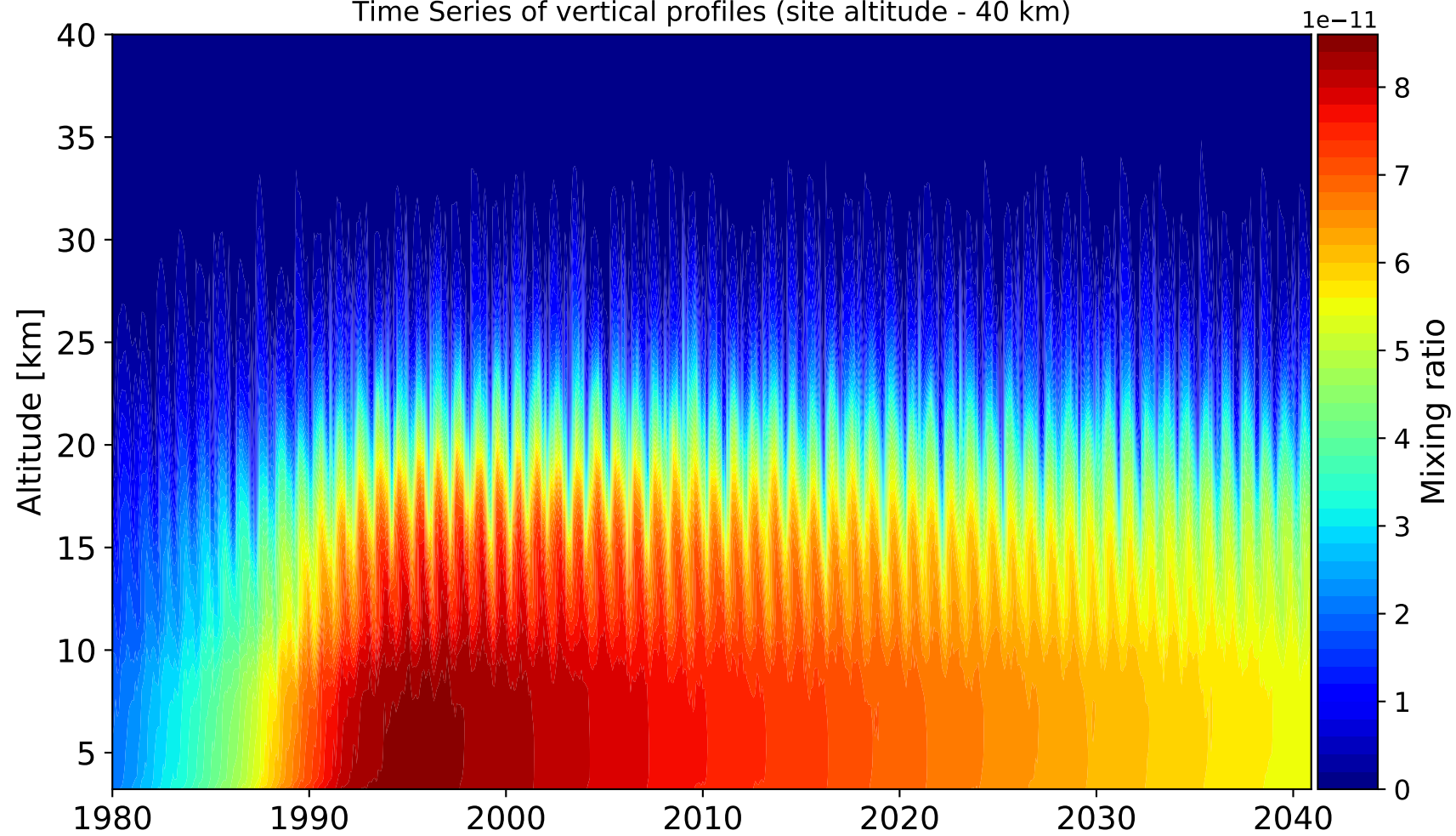


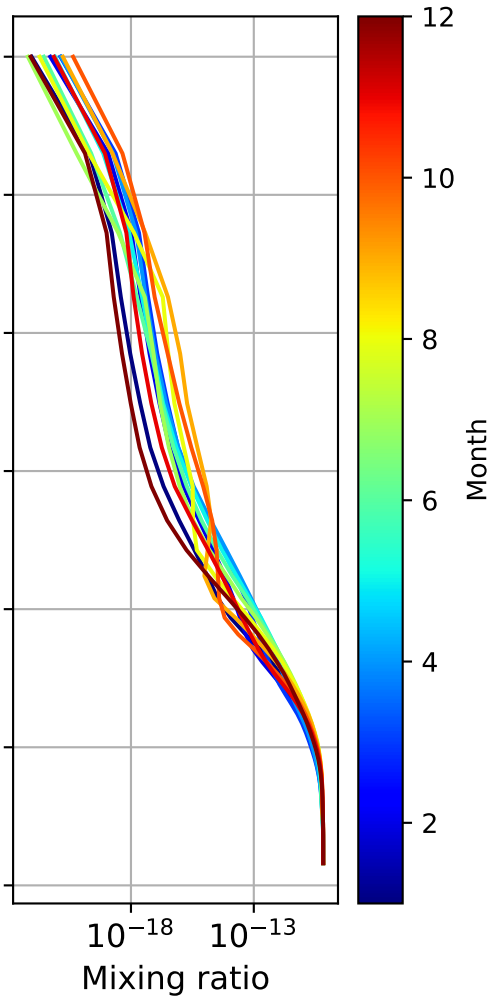
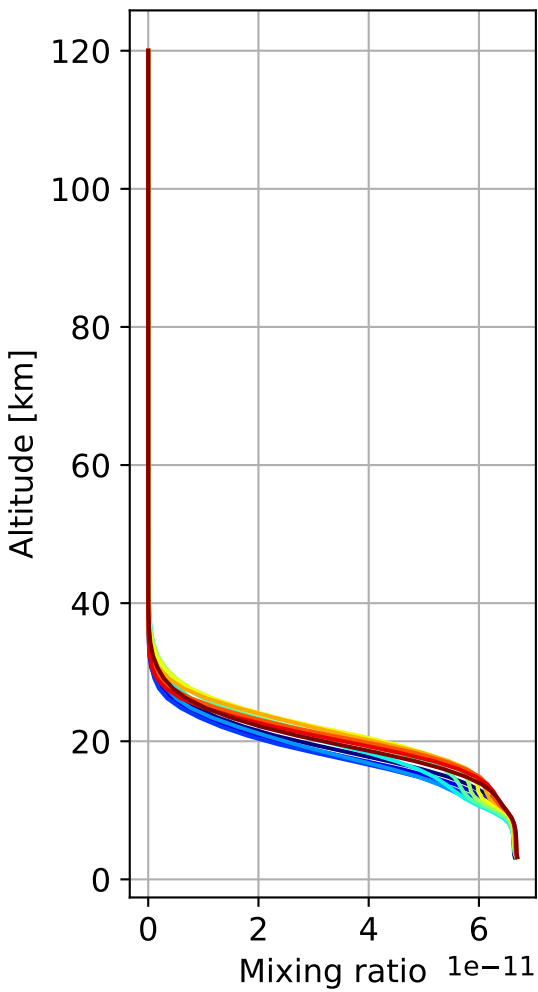
Time Series of vertical profiles (site altitude - 120 km)



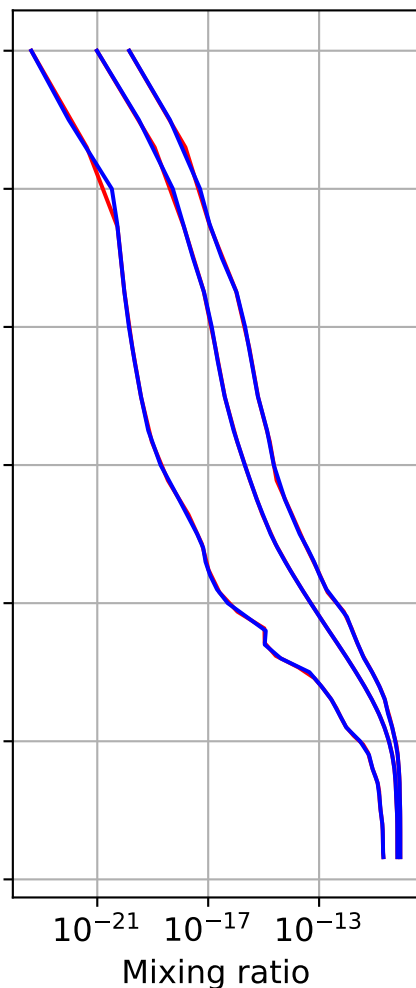
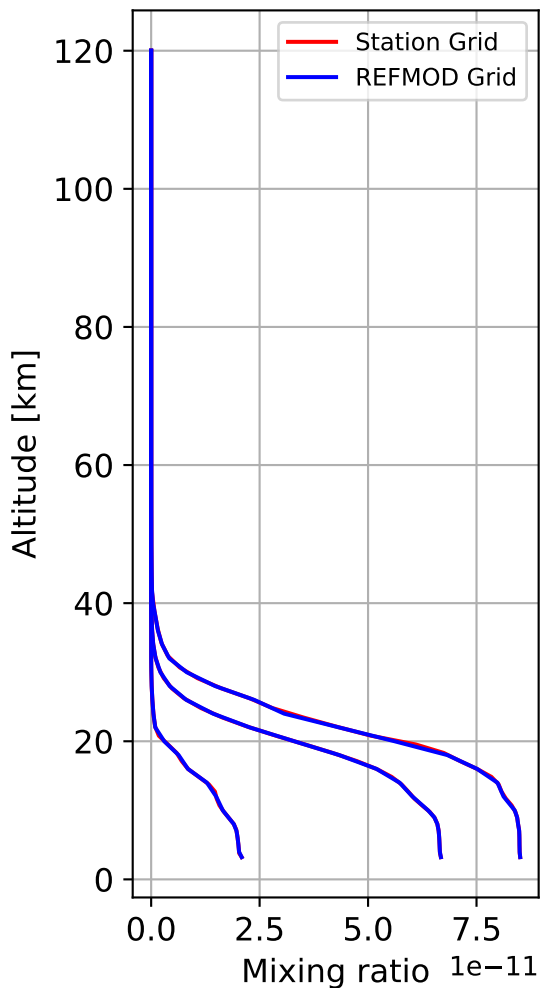
Time Series of vertical profiles (site altitude - 40 km)



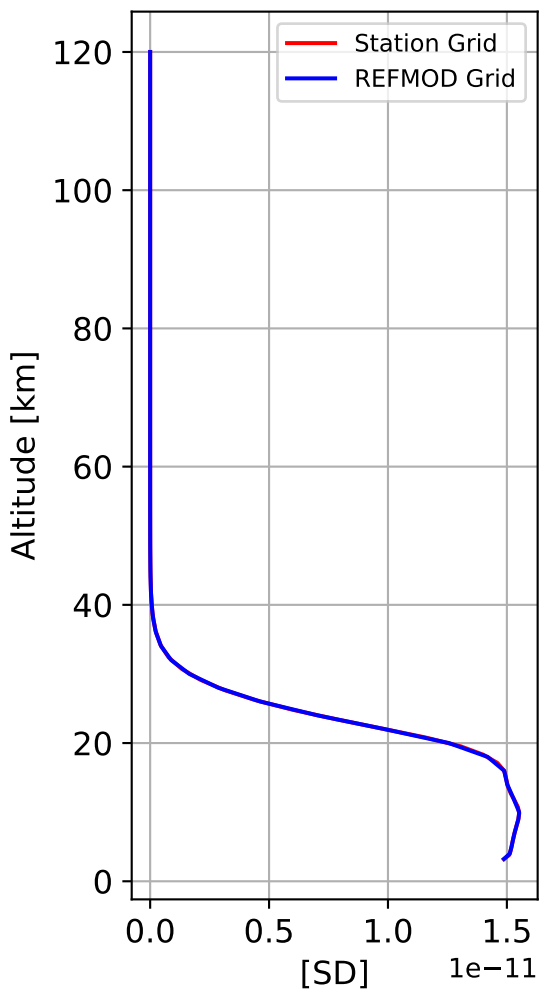
Monthly mean WACCM profile (interpolated to station grid) Summit, 72.5796N, 321.5408E, 3.22kmasl



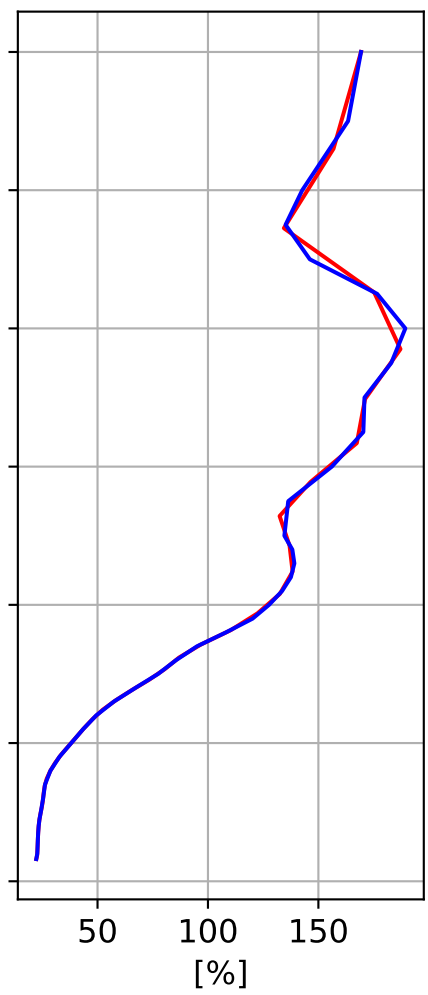
Min, Max, Mean of 732 profiles
Summit, 72.5796N, 321.5408E, 3.22kmasl



Std. Deviation



Percent Deviation



Level covariance matrix

1e-22

