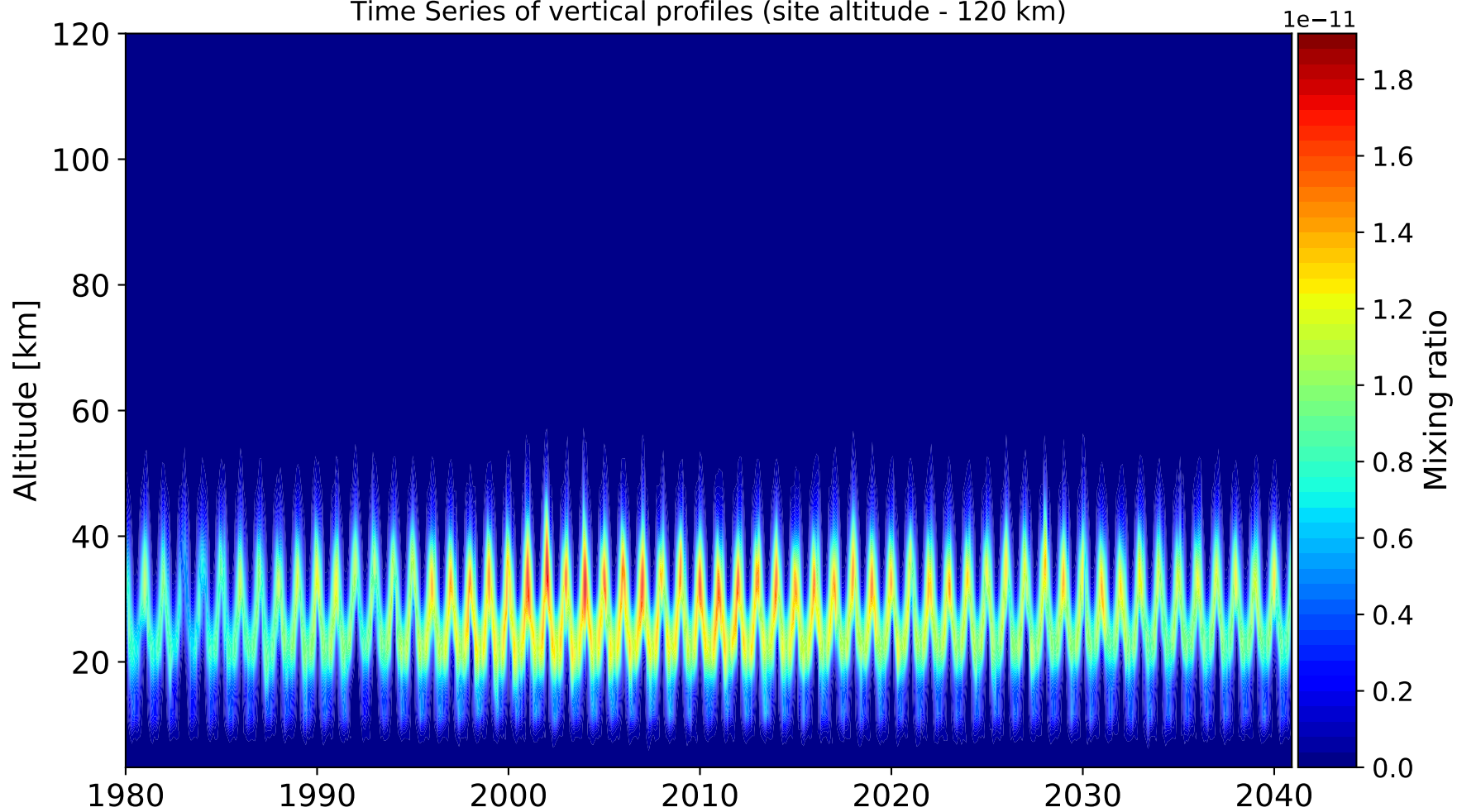
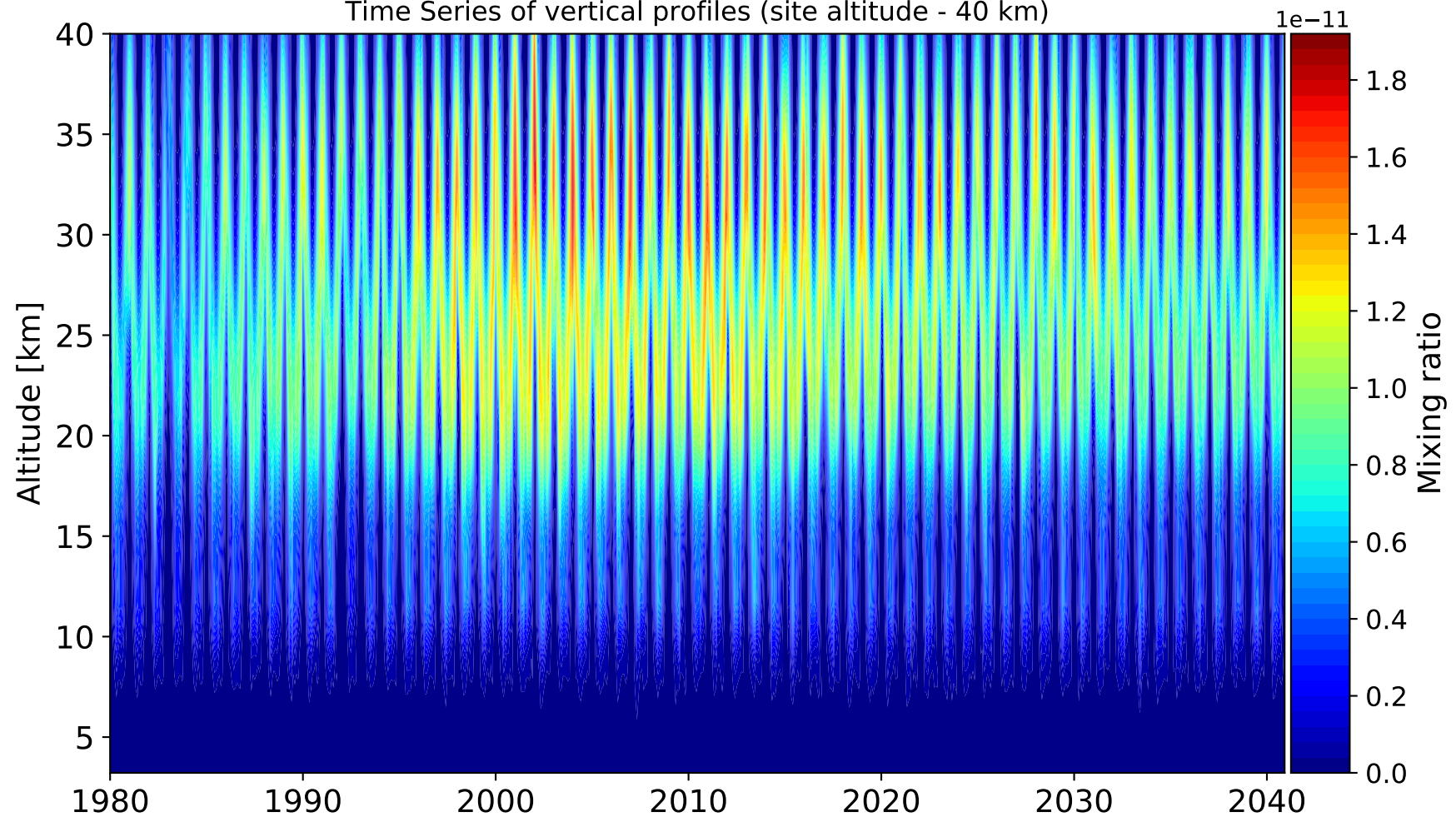


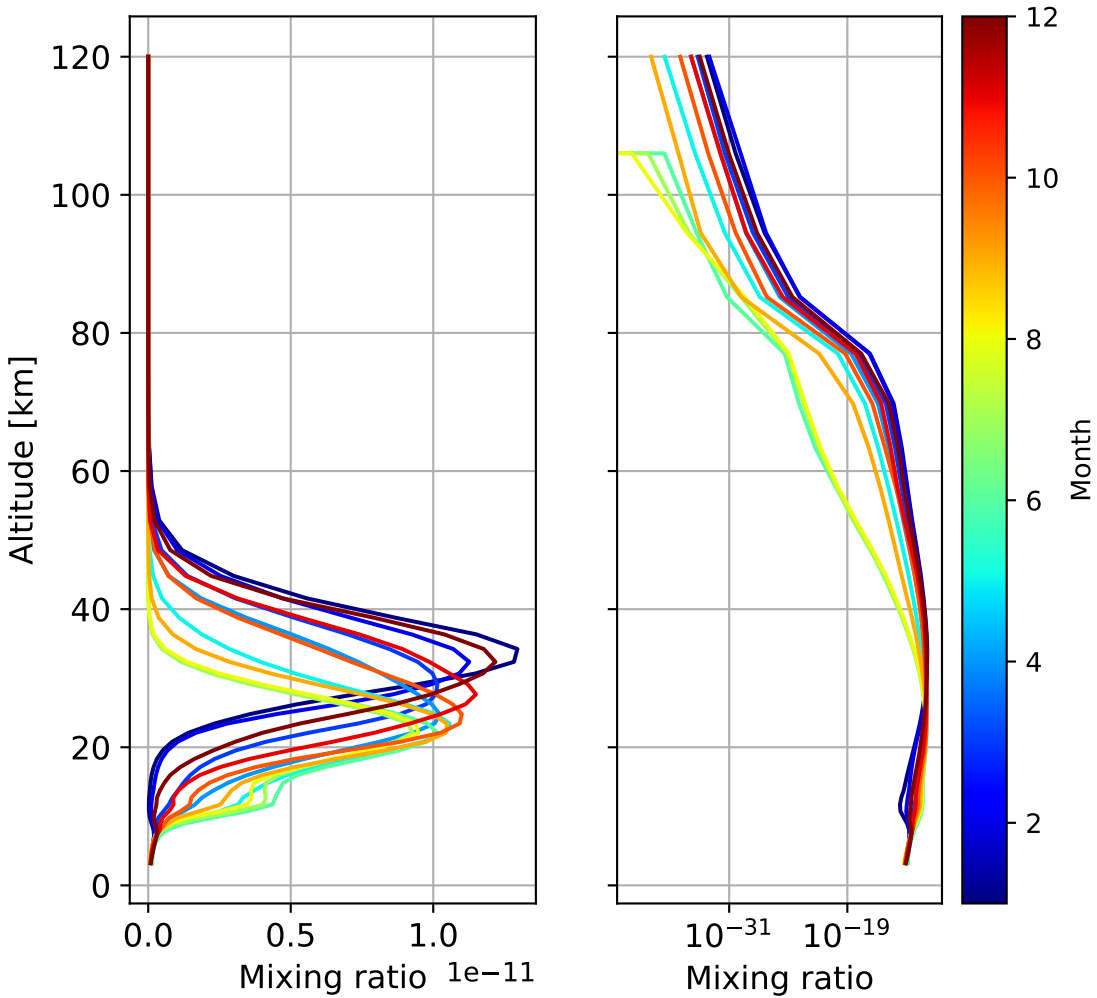
Time Series of vertical profiles (site altitude - 120 km)



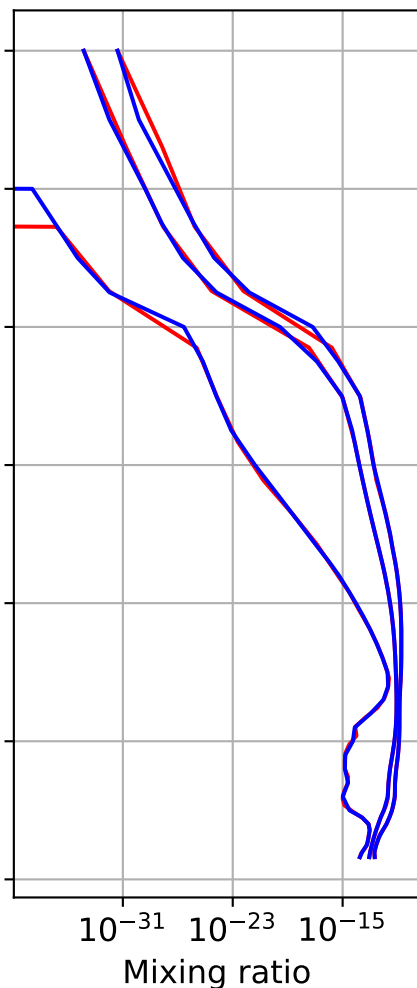
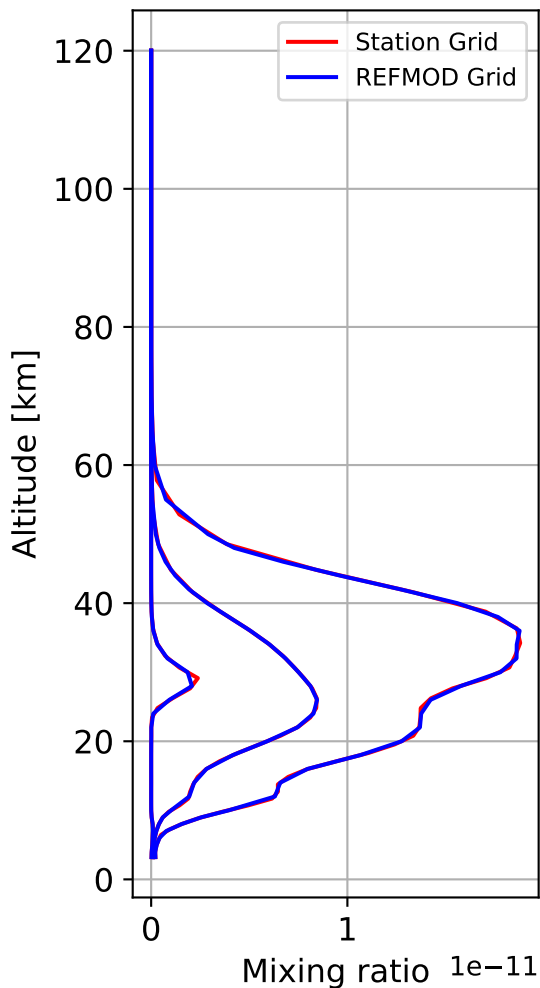
Time Series of vertical profiles (site altitude - 40 km)



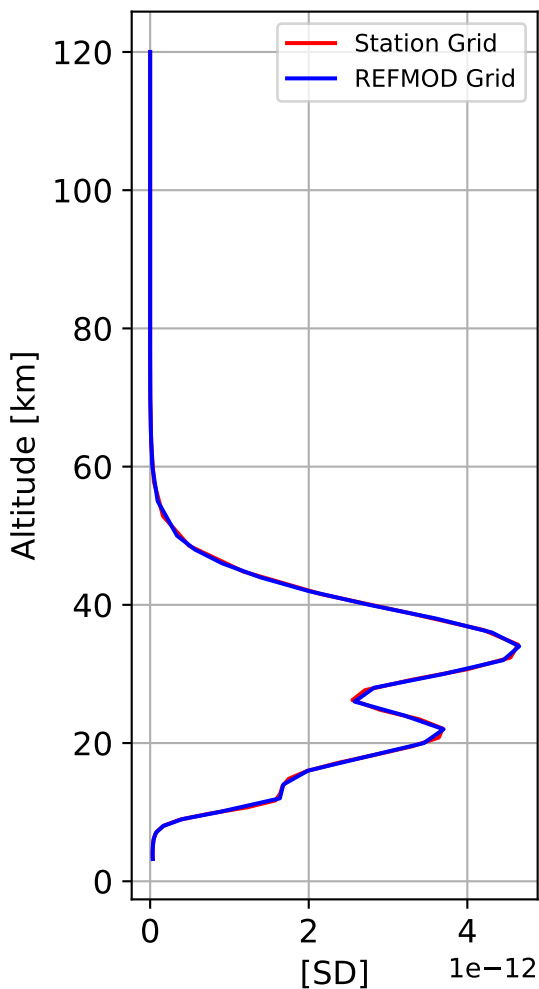
# Monthly mean WACCM profile (interpolated to station grid) Summit, 72.5796N, 321.5408E, 3.22kmasl



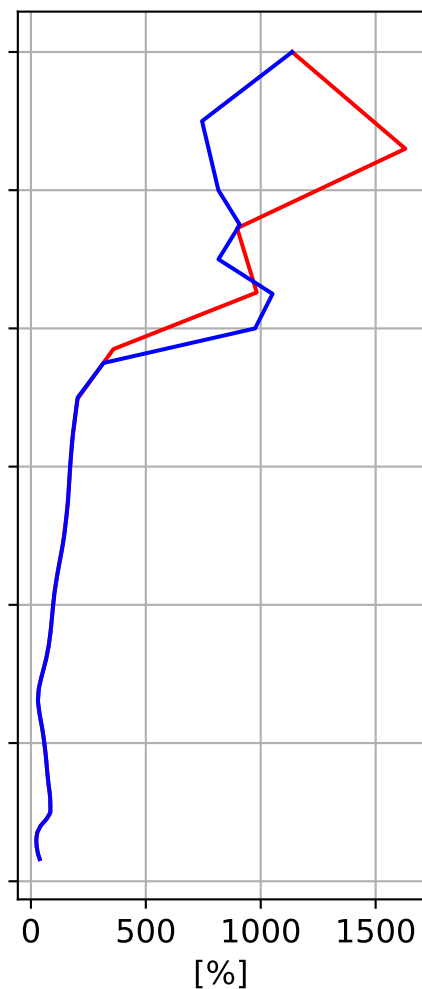
Min, Max, Mean of 732 profiles  
Summit, 72.5796N, 321.5408E, 3.22kmasl



### Std. Deviation



### Percent Deviation



Level covariance matrix

1e-23

