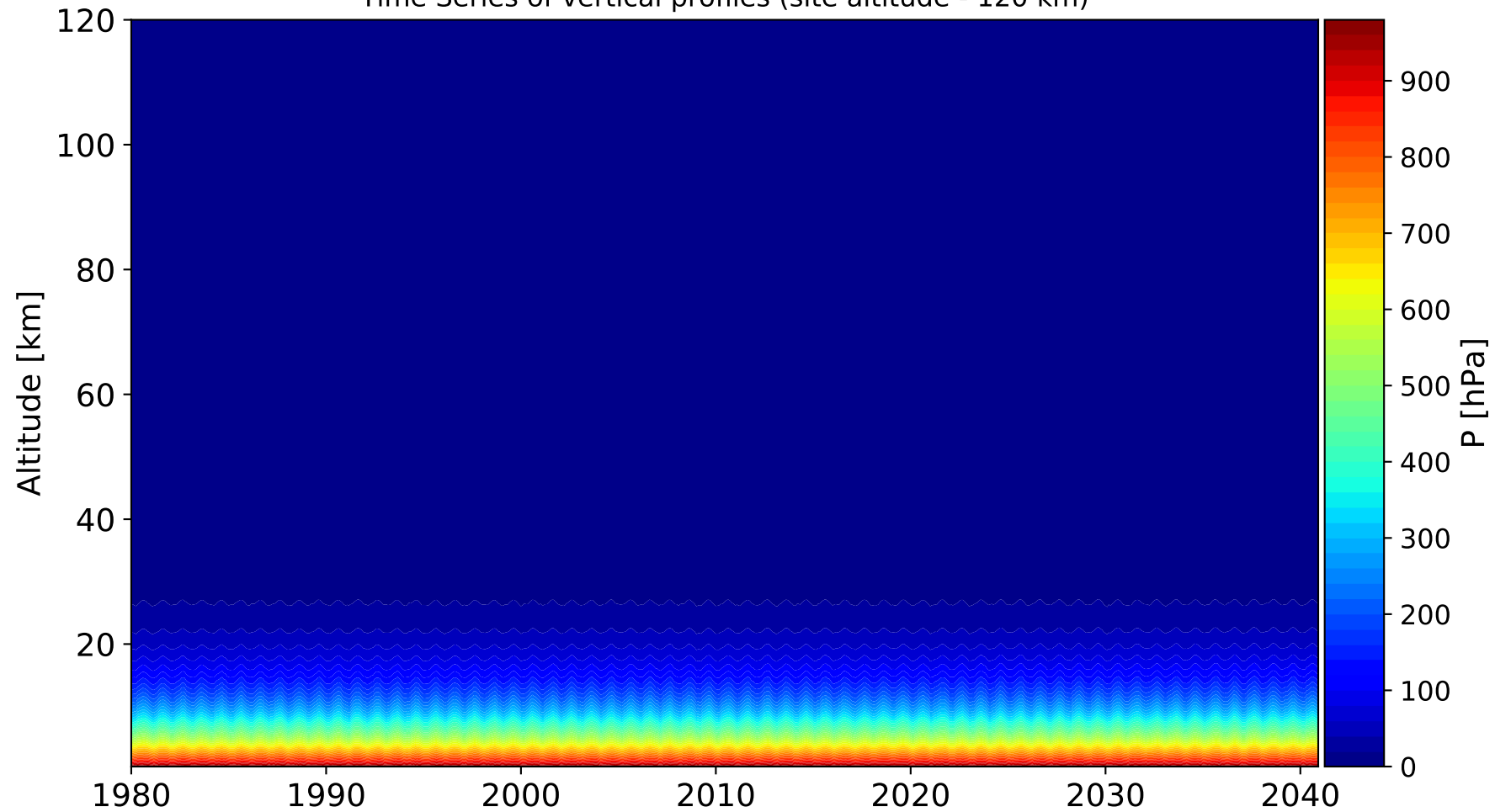
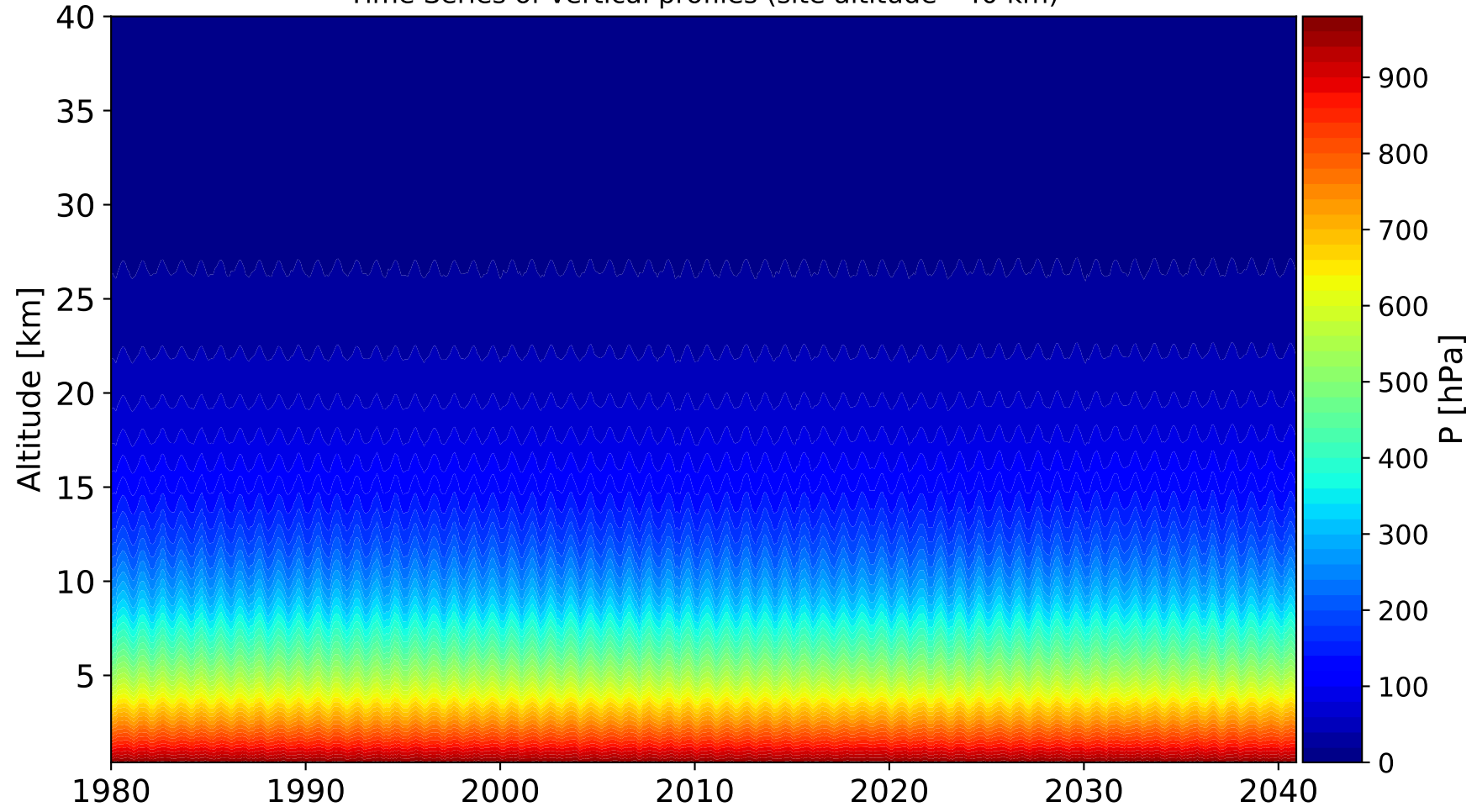


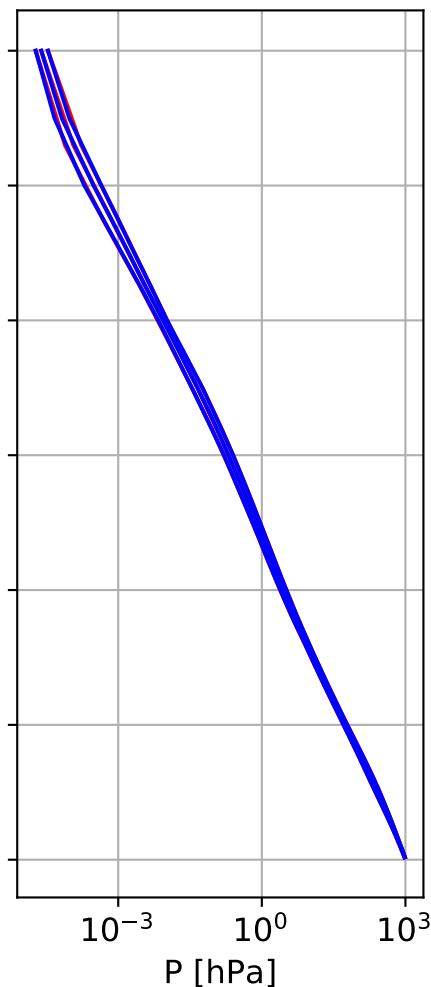
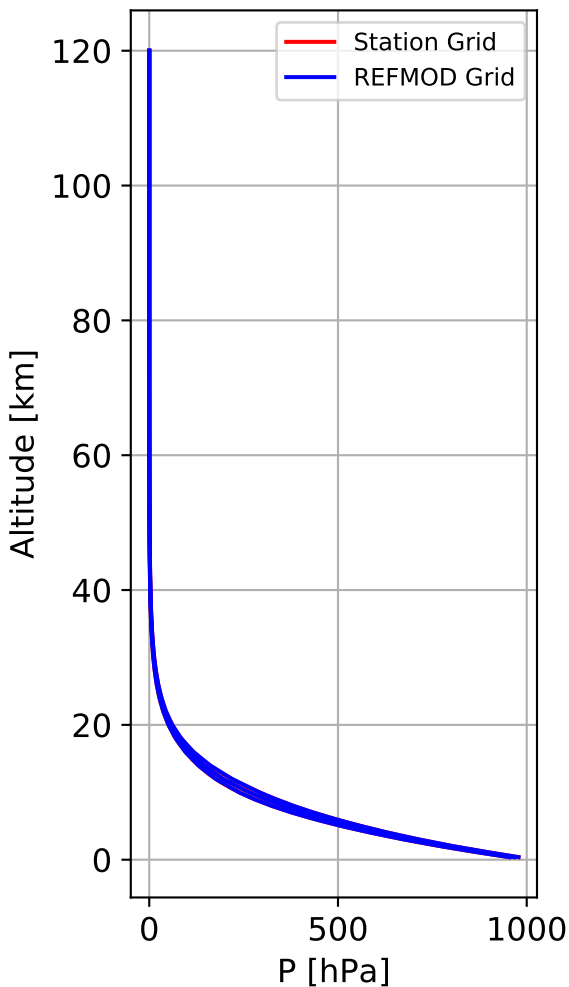
Time Series of vertical profiles (site altitude - 120 km)



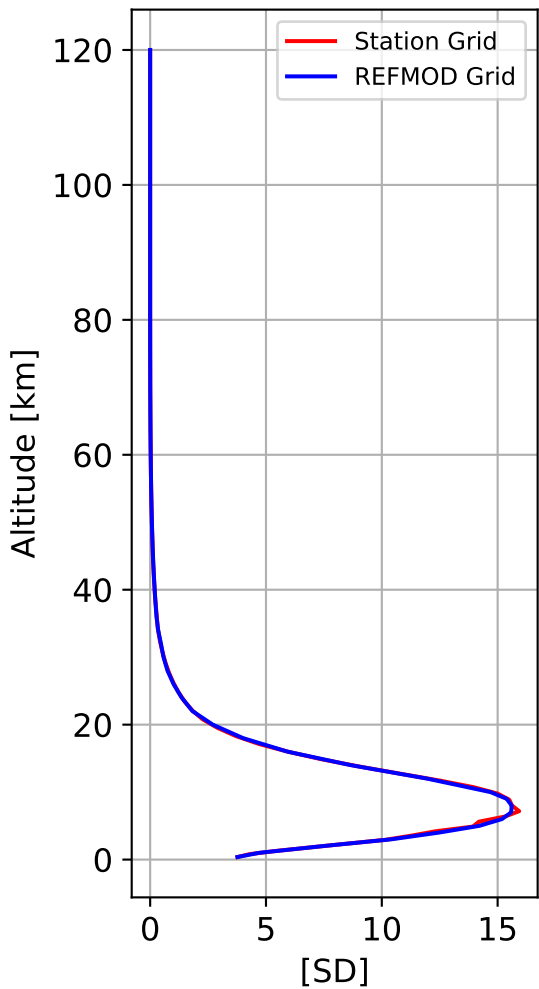
Time Series of vertical profiles (site altitude - 40 km)



Min, Max, Mean of 732 profiles
Rikubetsu, 43.46N, 143.77E, 0.38kmasl



Std. Deviation



Percent Deviation



Level covariance matrix

