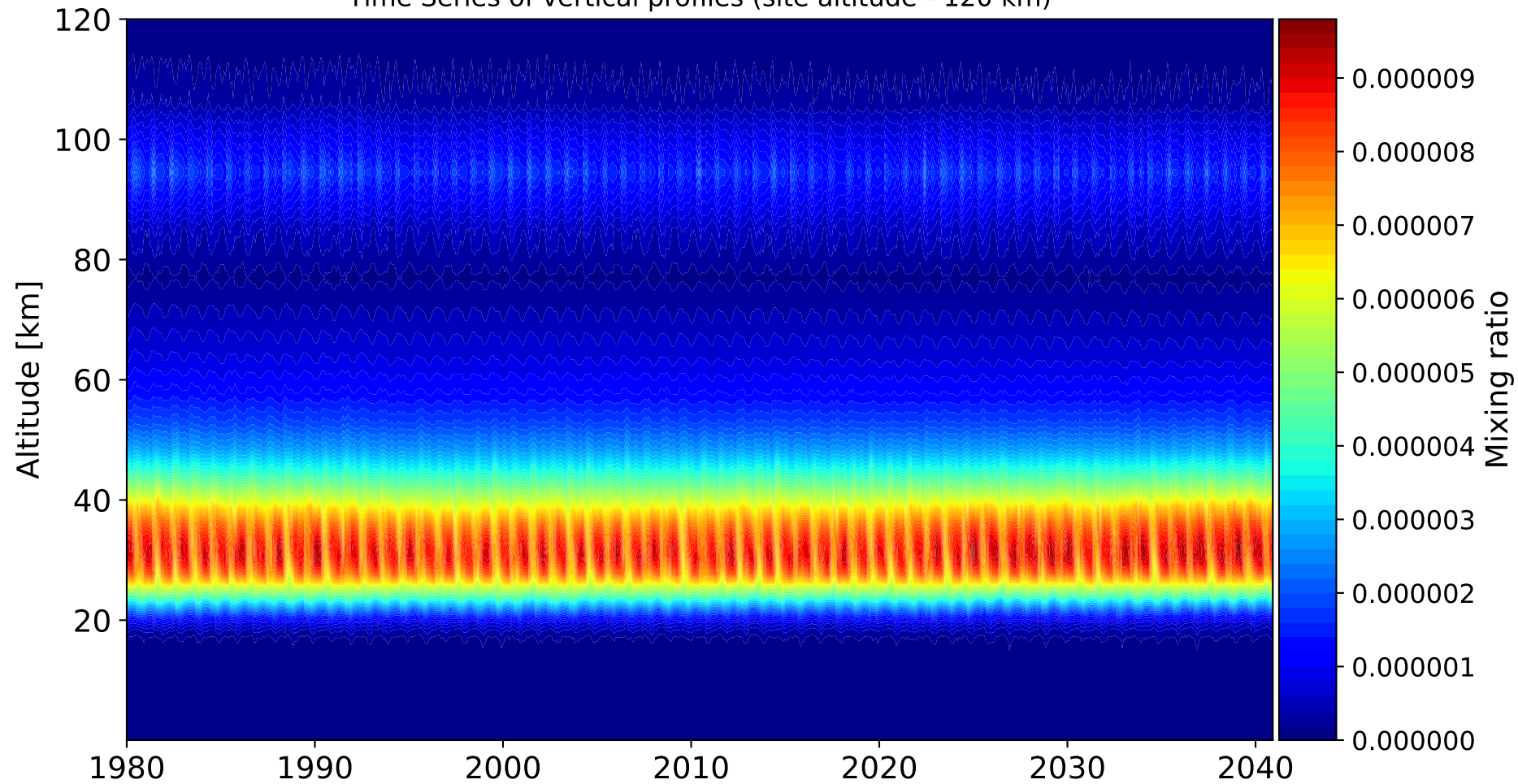
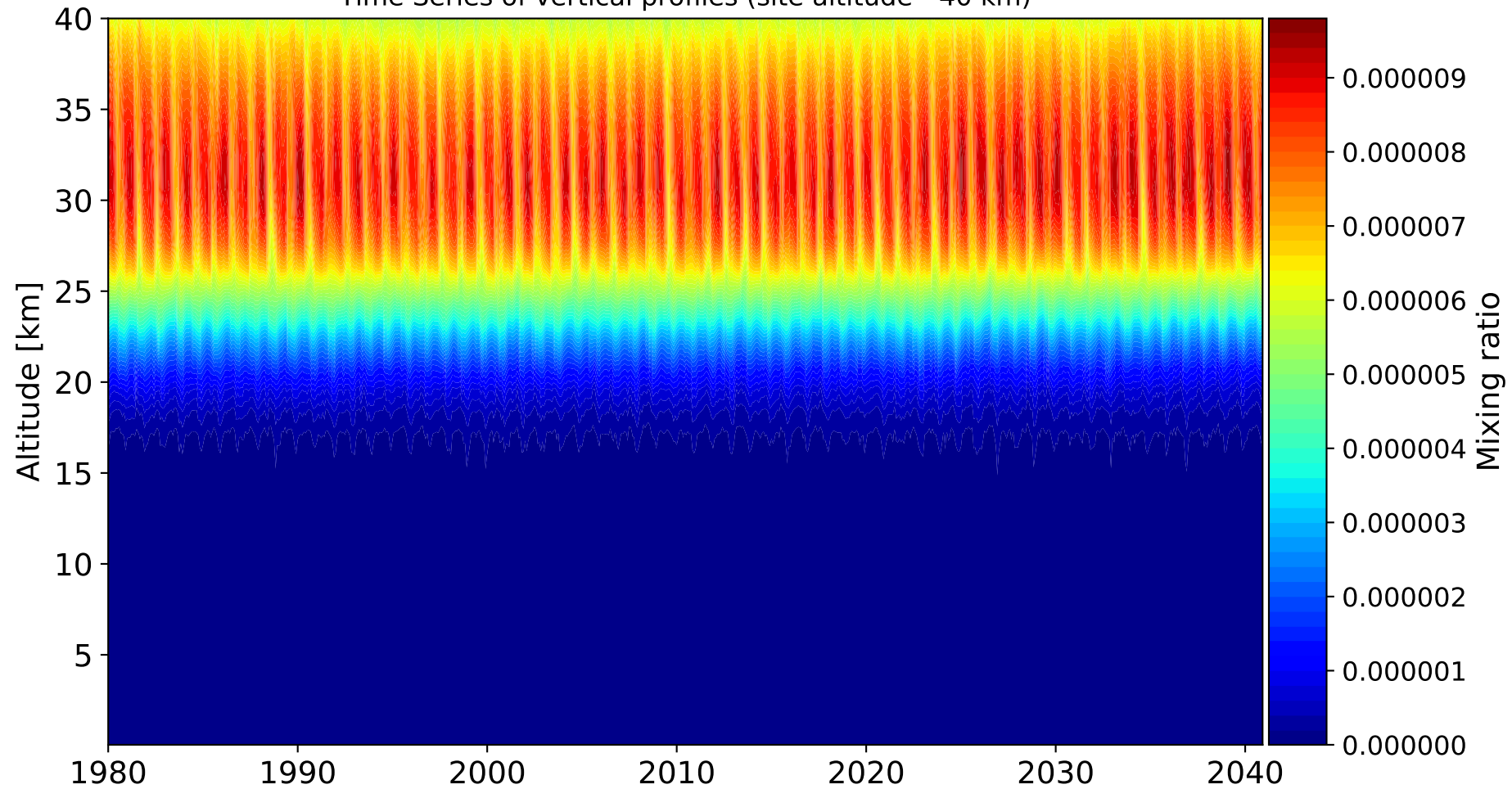


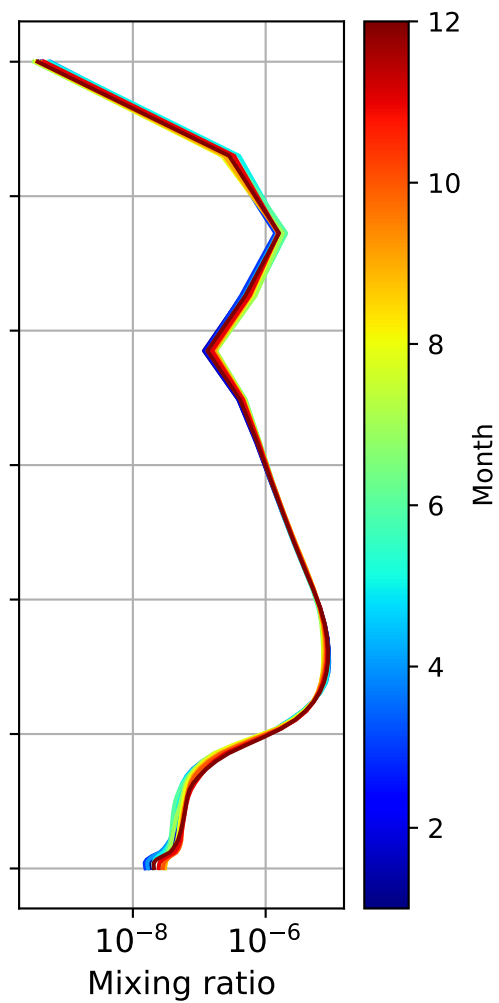
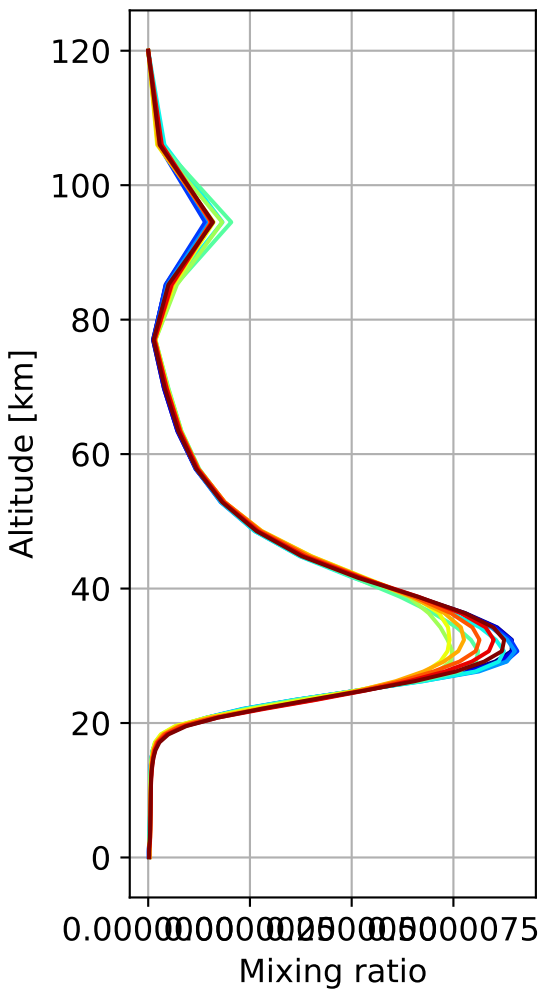
Time Series of vertical profiles (site altitude - 120 km)



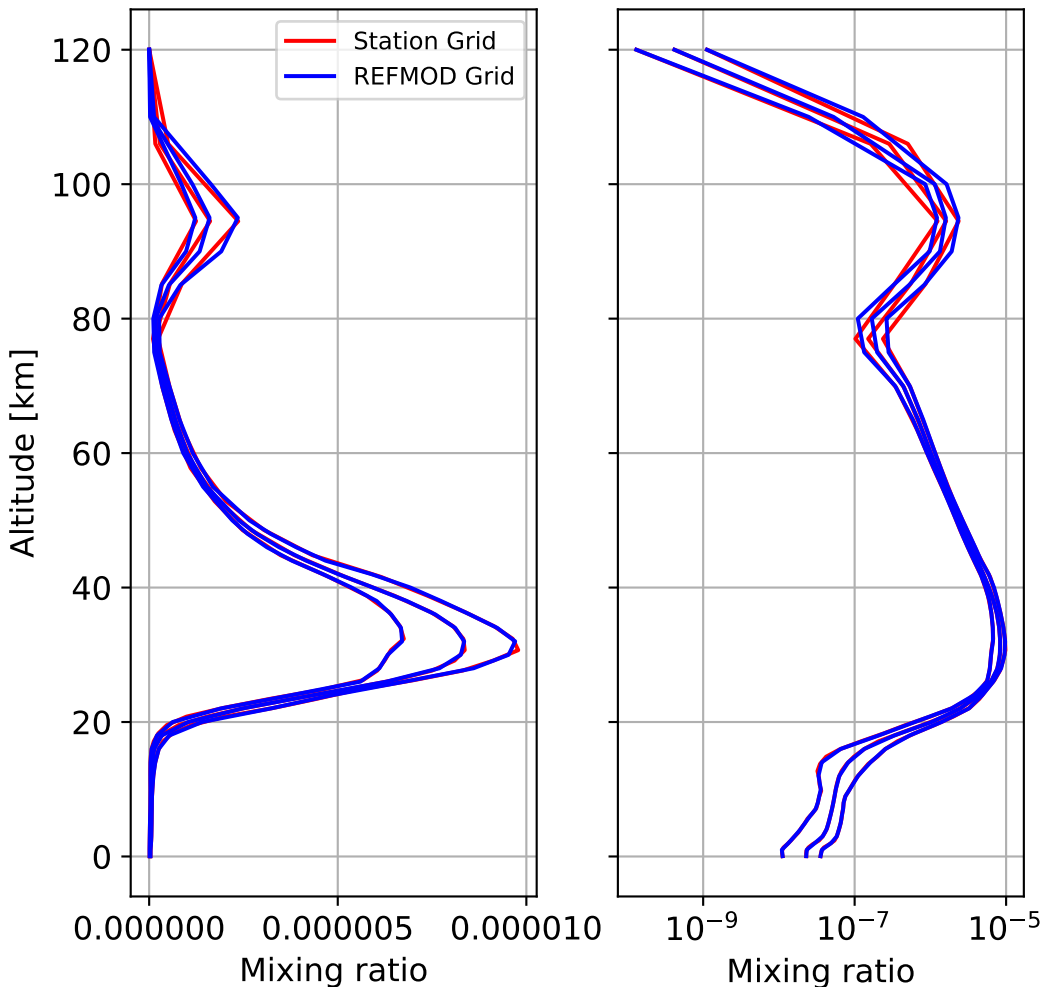
Time Series of vertical profiles (site altitude - 40 km)



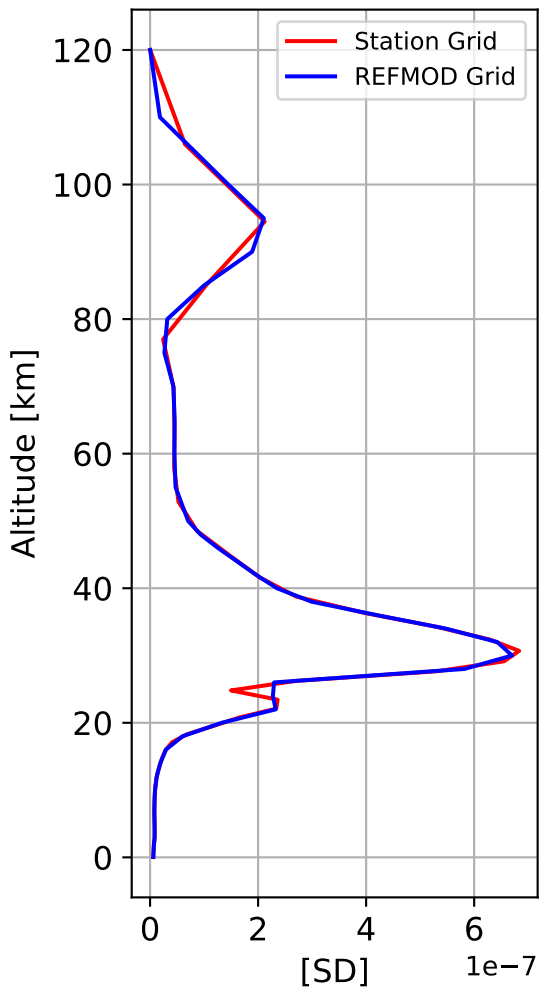
Monthly mean WACCM profile (interpolated to station grid)
Reunion_St_Denis, -20.9N, 55.483E, 0.05kmasl



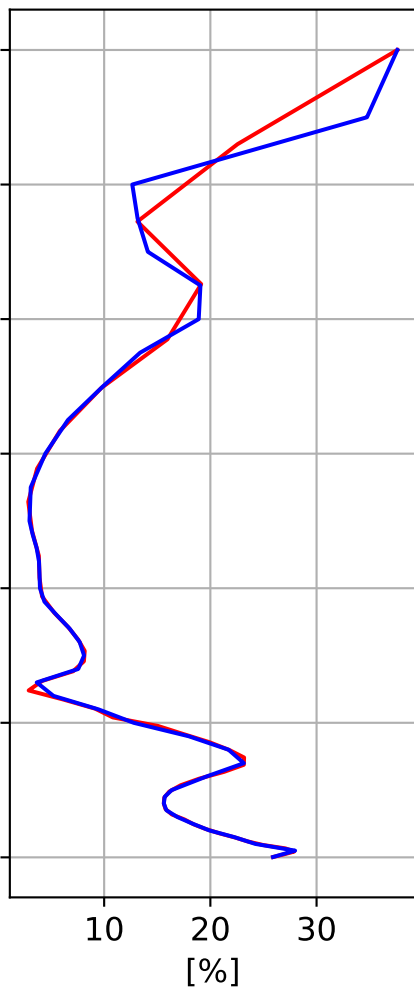
Min, Max, Mean of 732 profiles
Reunion_St_Denis, -20.9N, 55.483E, 0.05kmasl



Std. Deviation



Percent Deviation



Level covariance matrix

1e-13

