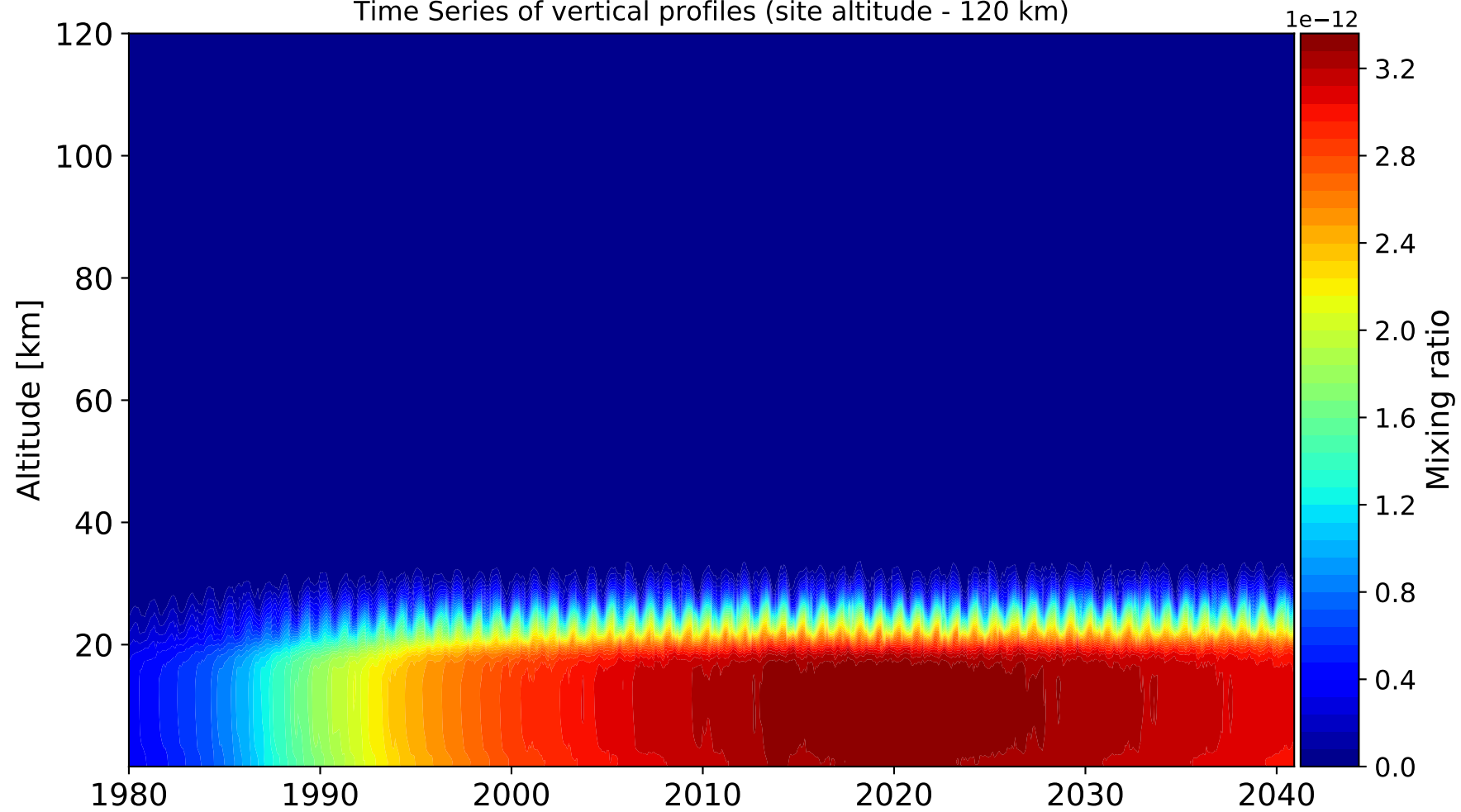
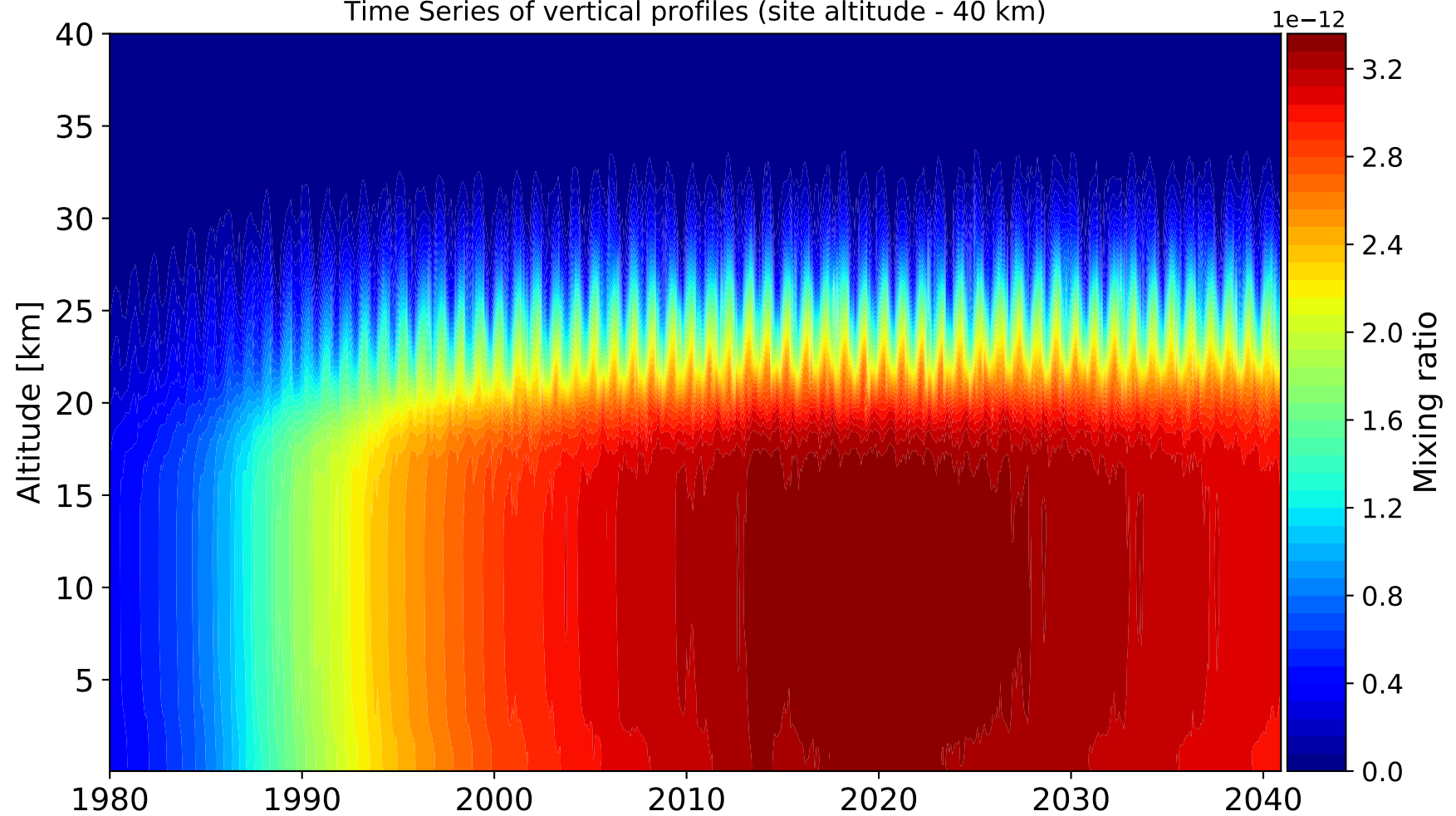


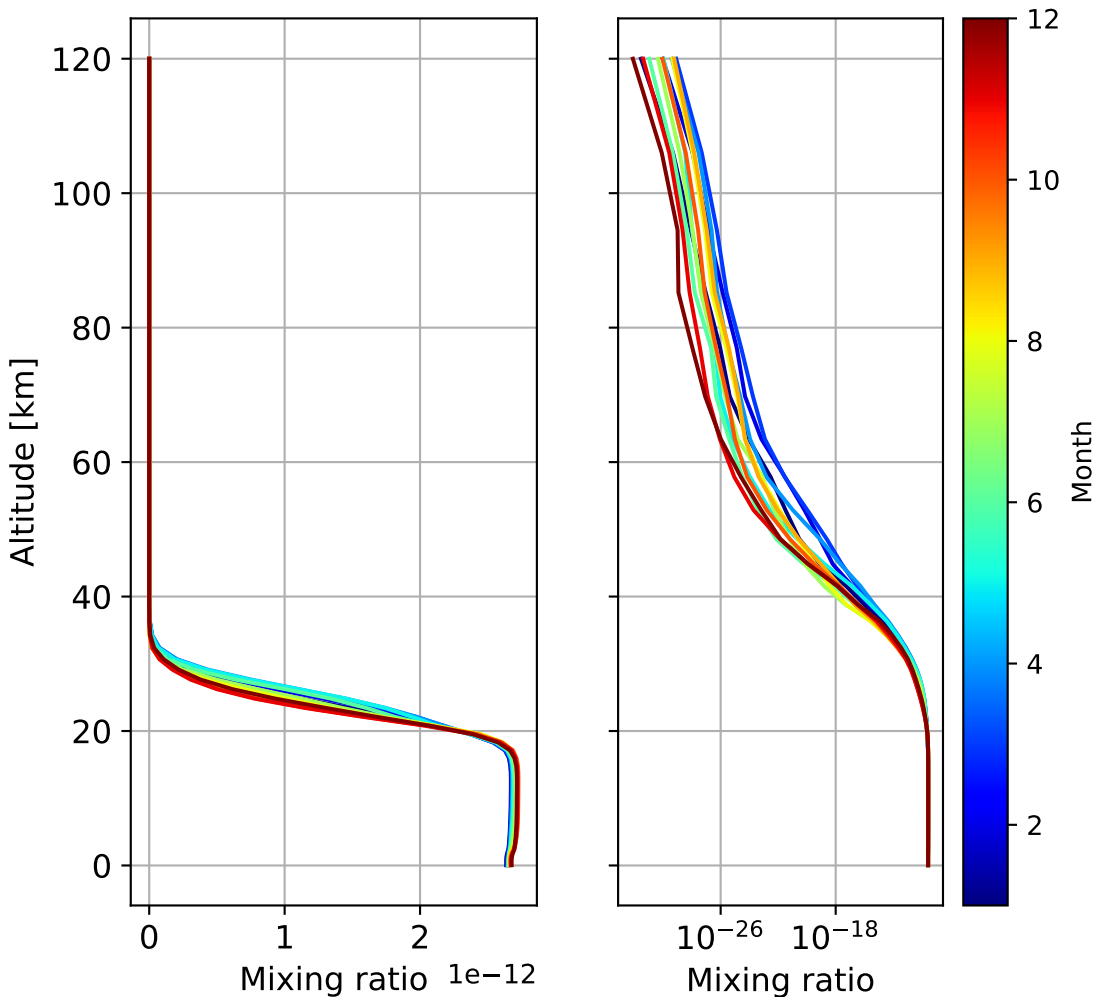
Time Series of vertical profiles (site altitude - 120 km)



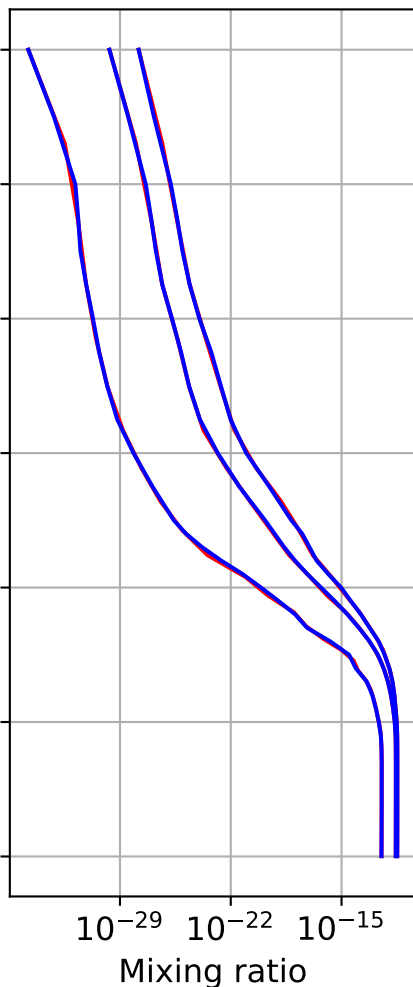
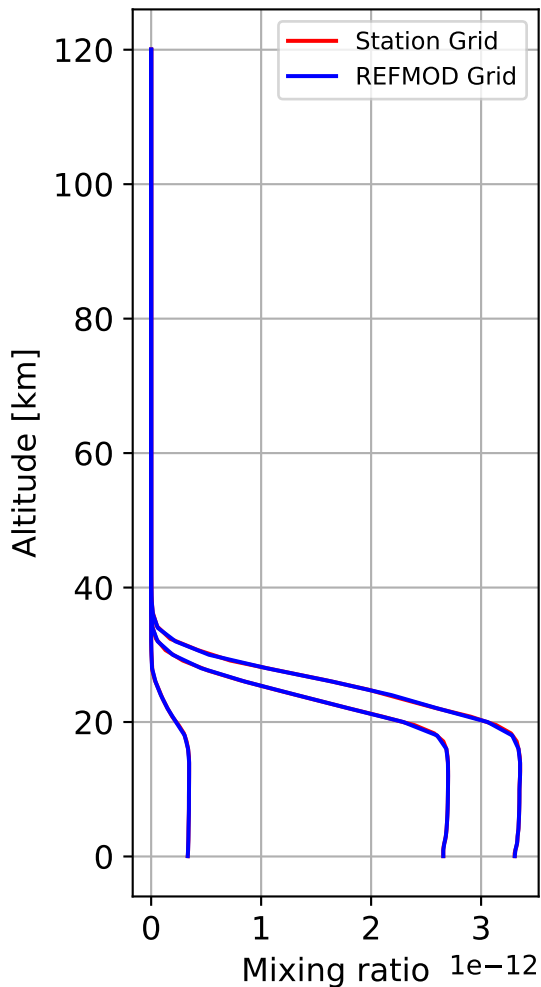
Time Series of vertical profiles (site altitude - 40 km)



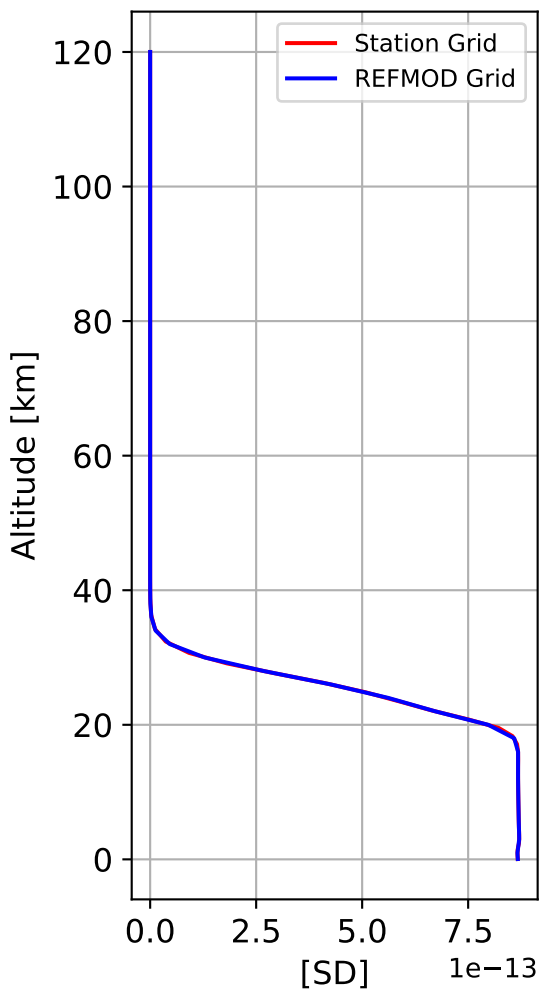
# Monthly mean WACCM profile (interpolated to station grid) Reunion\_St\_Denis, -20.9N, 55.483E, 0.05kmasl



Min, Max, Mean of 732 profiles  
Reunion\_St\_Denis, -20.9N, 55.483E, 0.05kmasl



### Std. Deviation



### Percent Deviation



Level covariance matrix

1e-25

