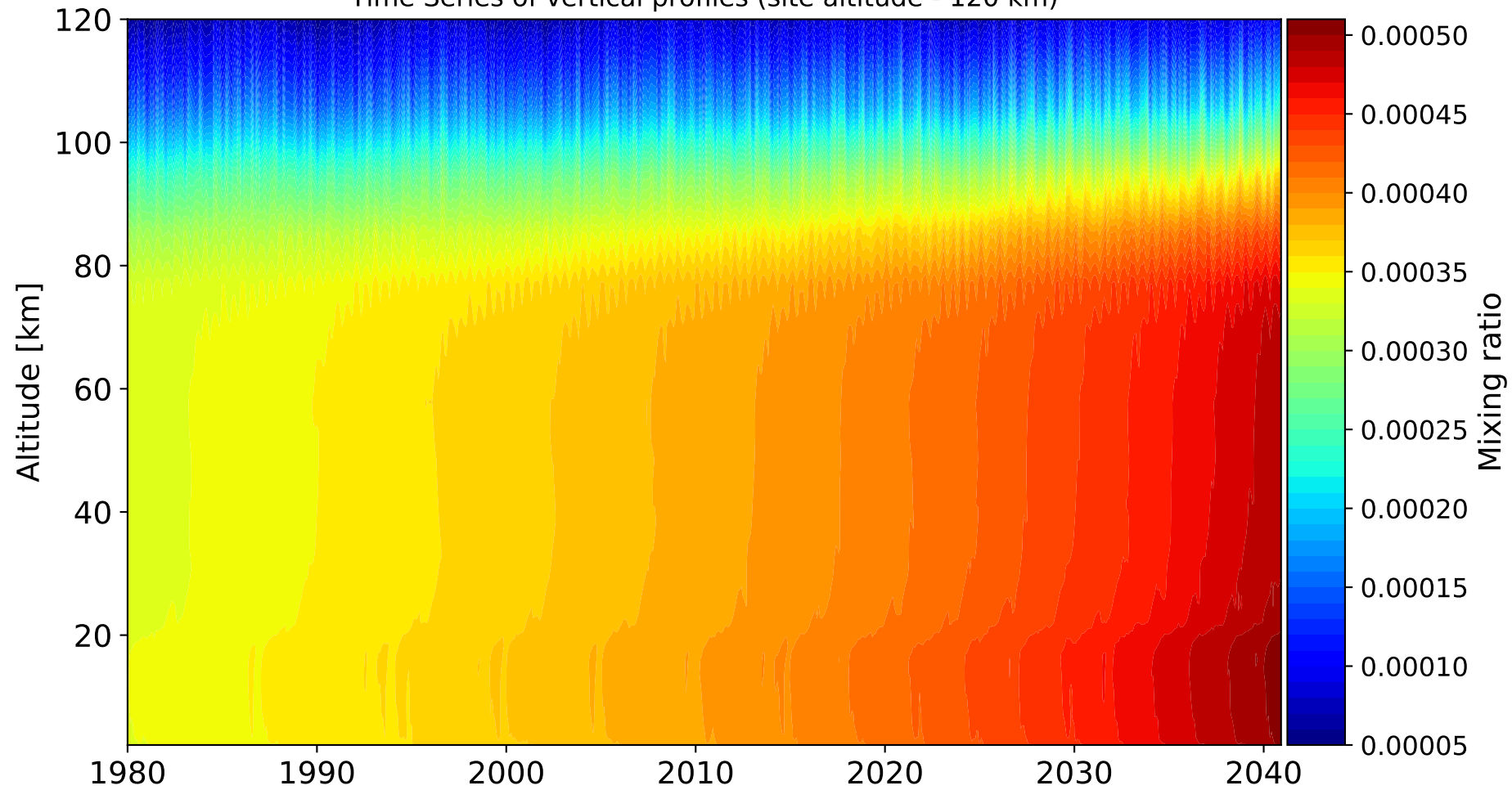
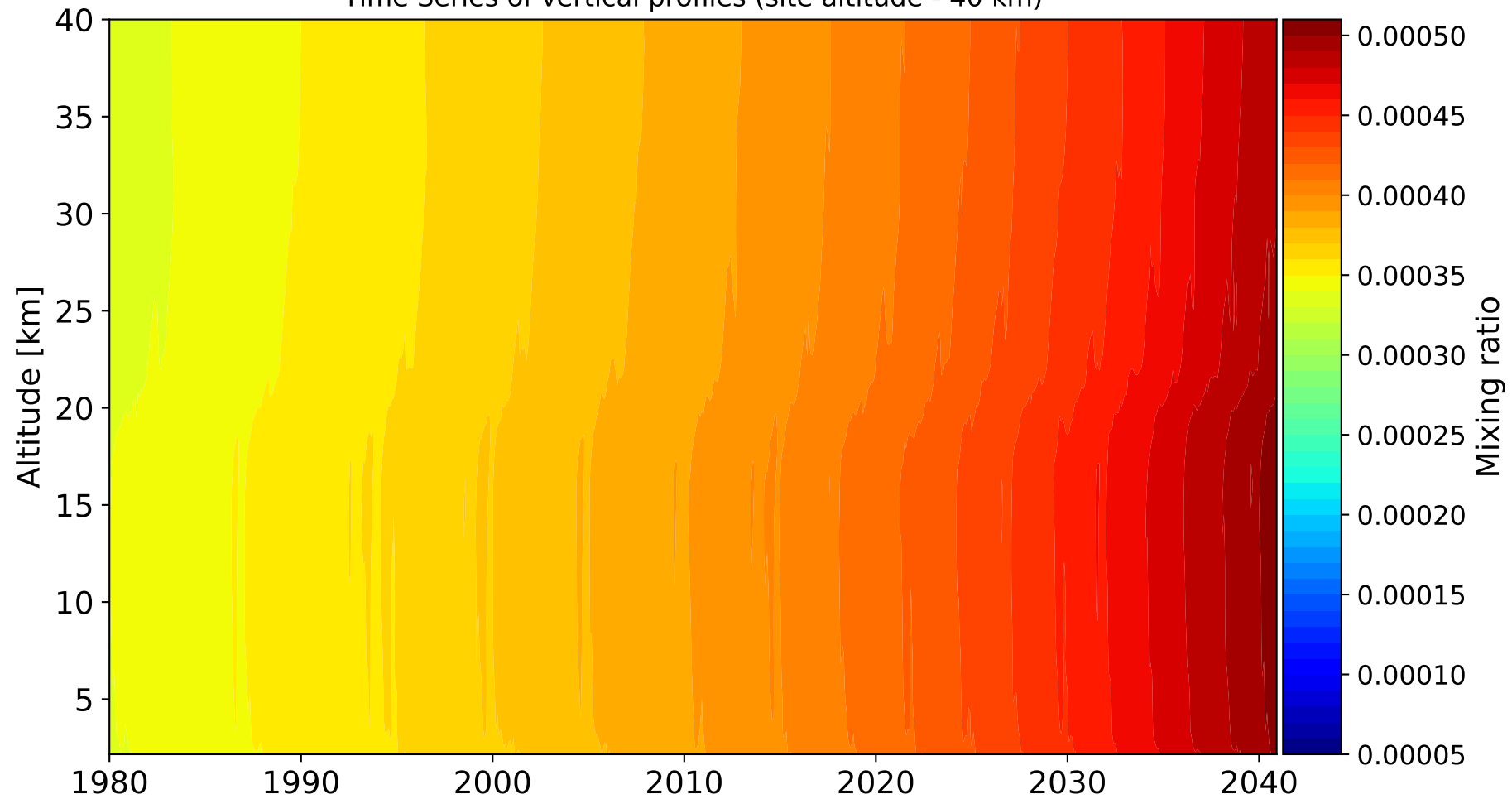


Time Series of vertical profiles (site altitude - 120 km)

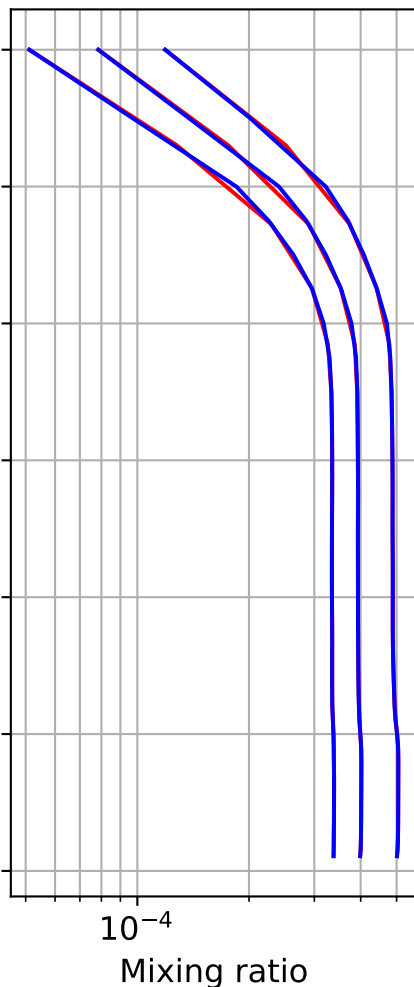
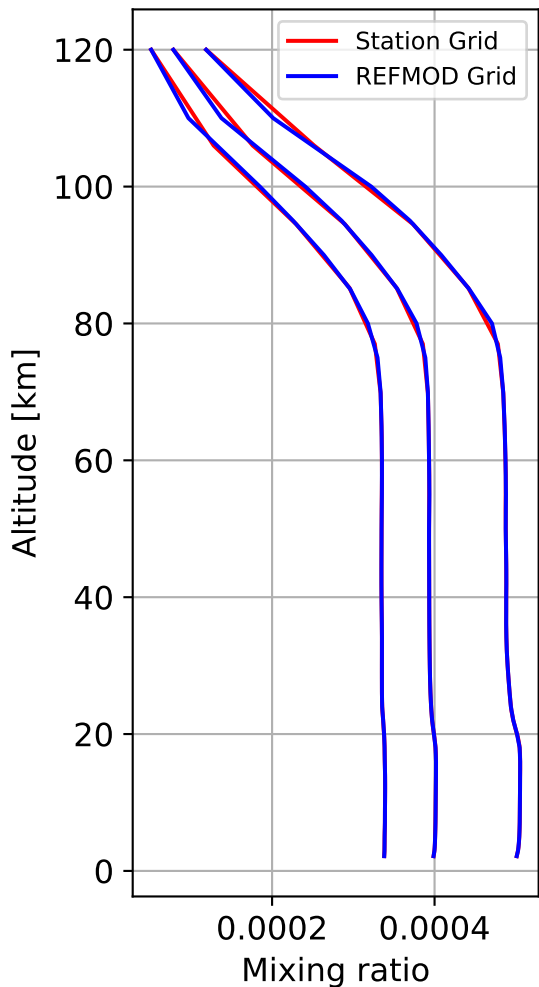


Time Series of vertical profiles (site altitude - 40 km)

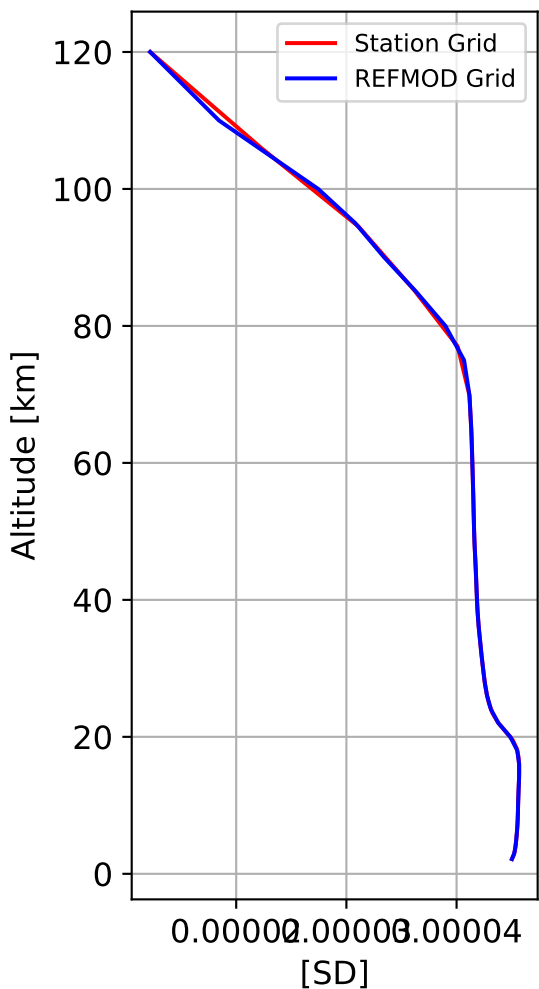




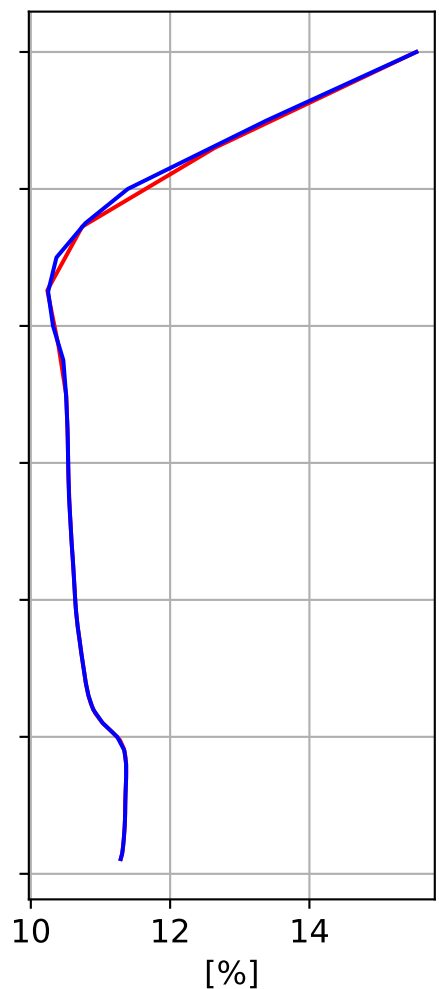
Min, Max, Mean of 732 profiles  
Reunion\_Maido, -21.067N, 55.38E, 2.16kmasl



### Std. Deviation



### Percent Deviation



# Level covariance matrix

1e-9

