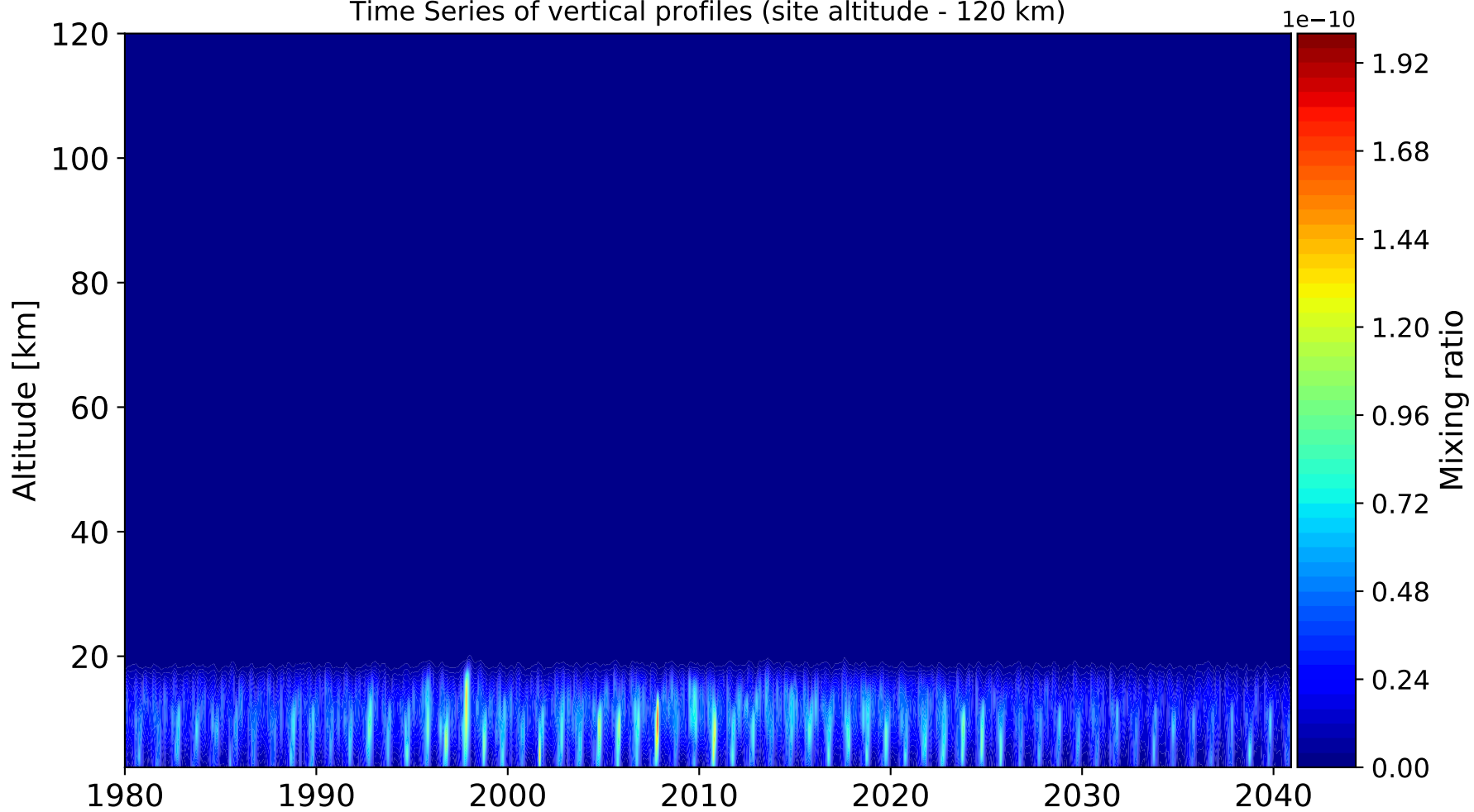
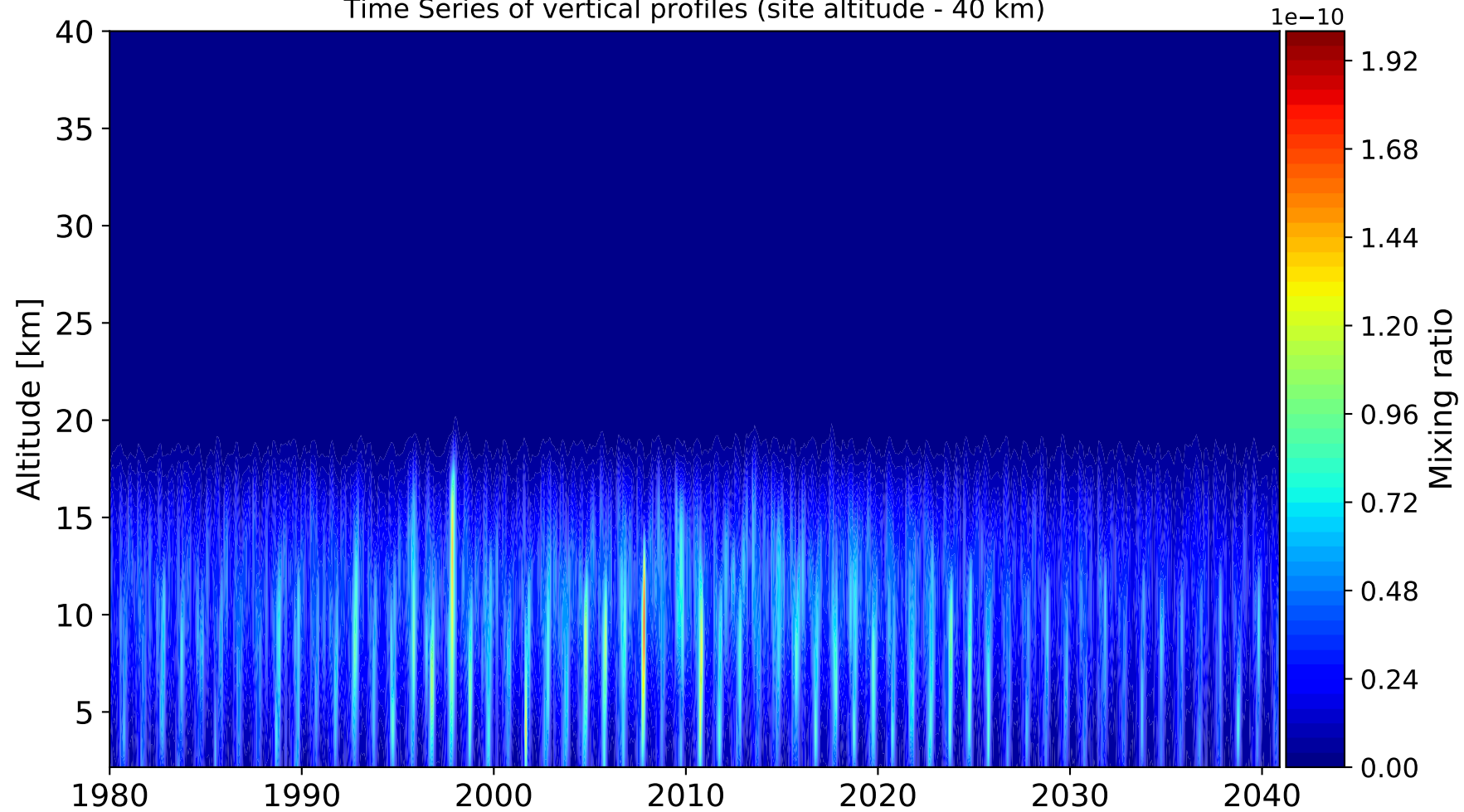


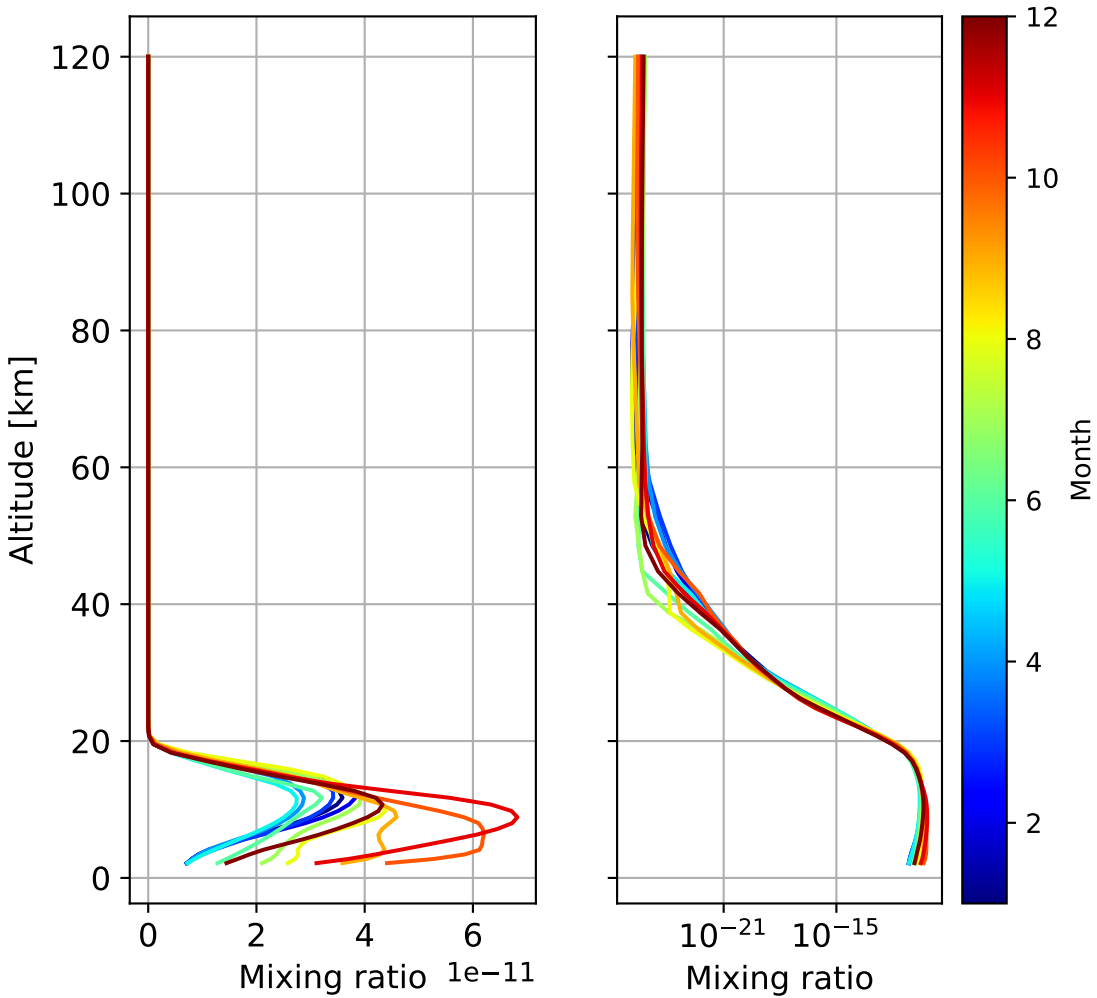
Time Series of vertical profiles (site altitude - 120 km)



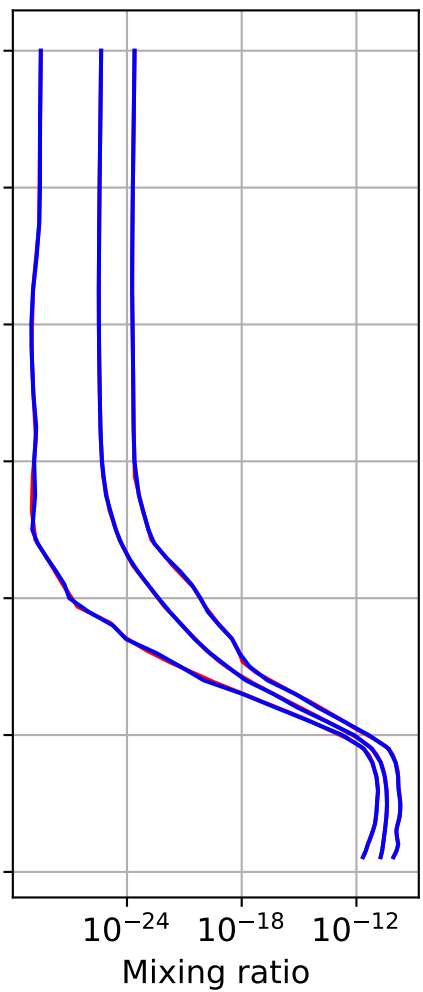
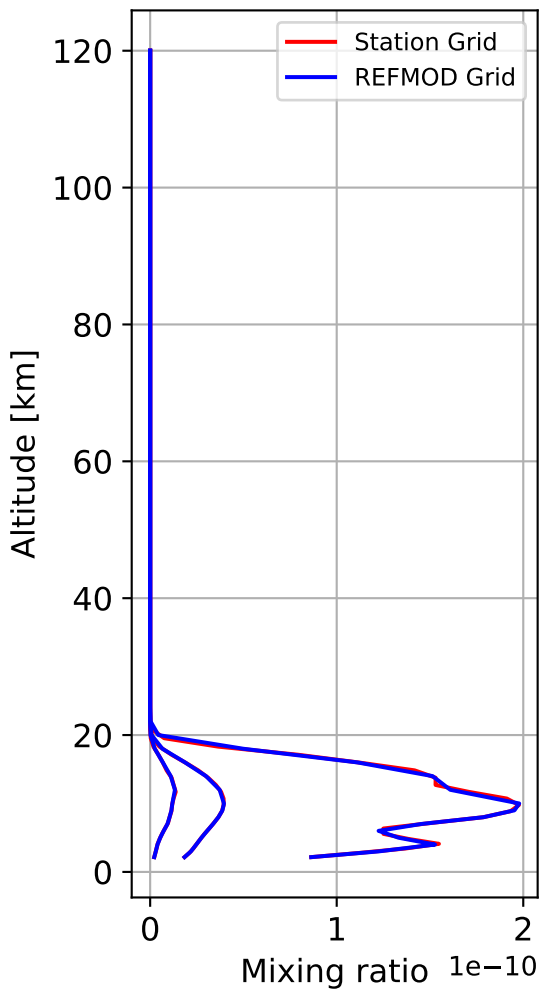
Time Series of vertical profiles (site altitude - 40 km)



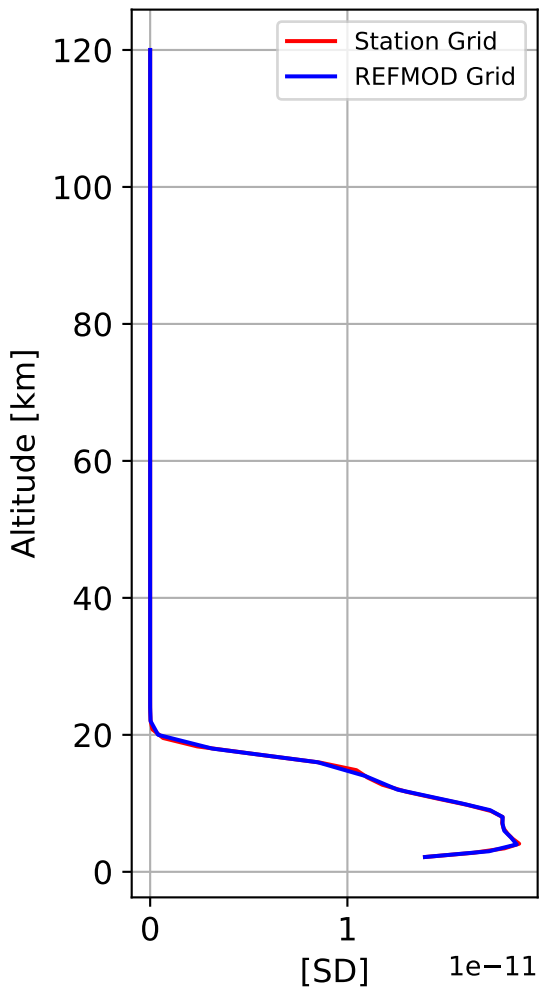
# Monthly mean WACCM profile (interpolated to station grid) Reunion\_Maido, -21.067N, 55.38E, 2.16kmasl



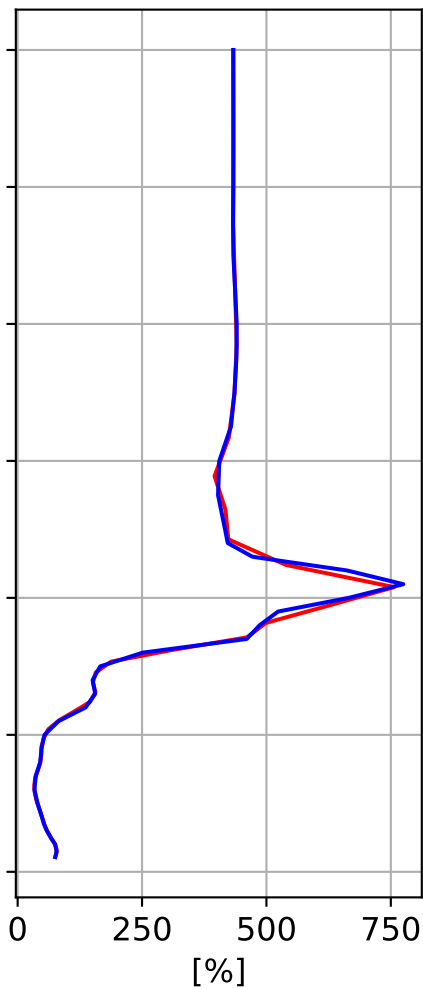
Min, Max, Mean of 732 profiles  
Reunion\_Maido, -21.067N, 55.38E, 2.16kmasl



Std. Deviation



Percent Deviation



# Level covariance matrix

$1e-22$

