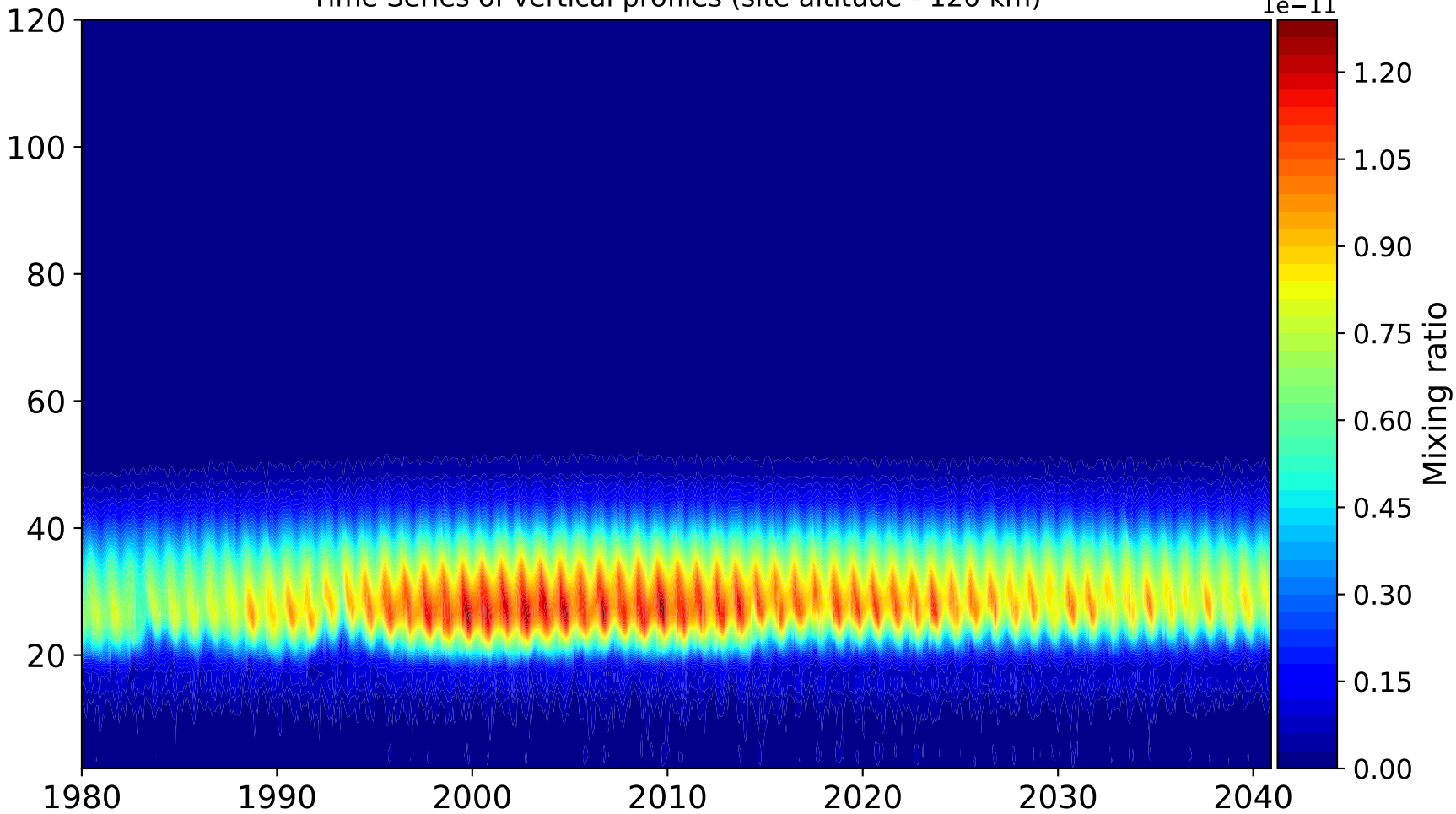
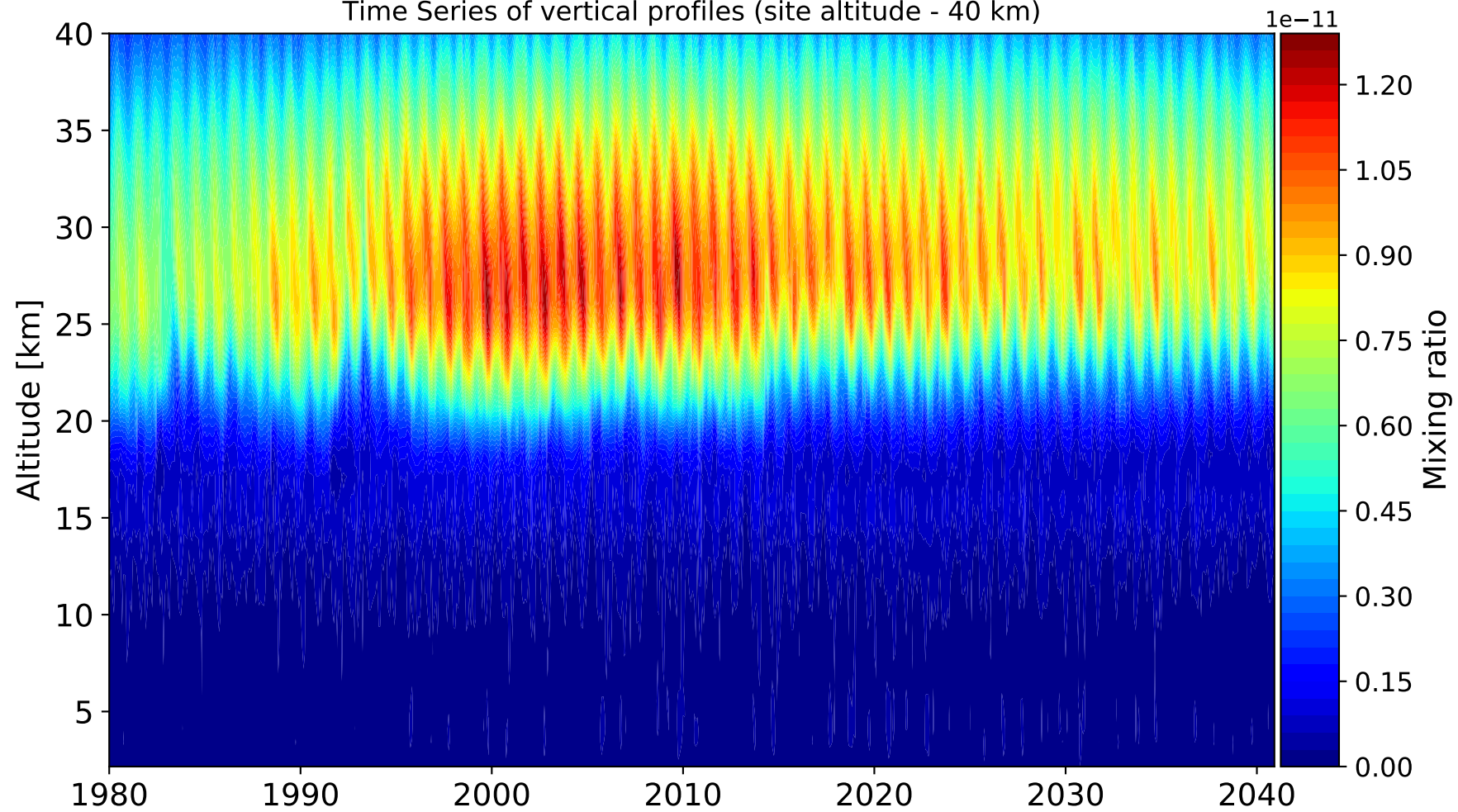


Time Series of vertical profiles (site altitude - 120 km)

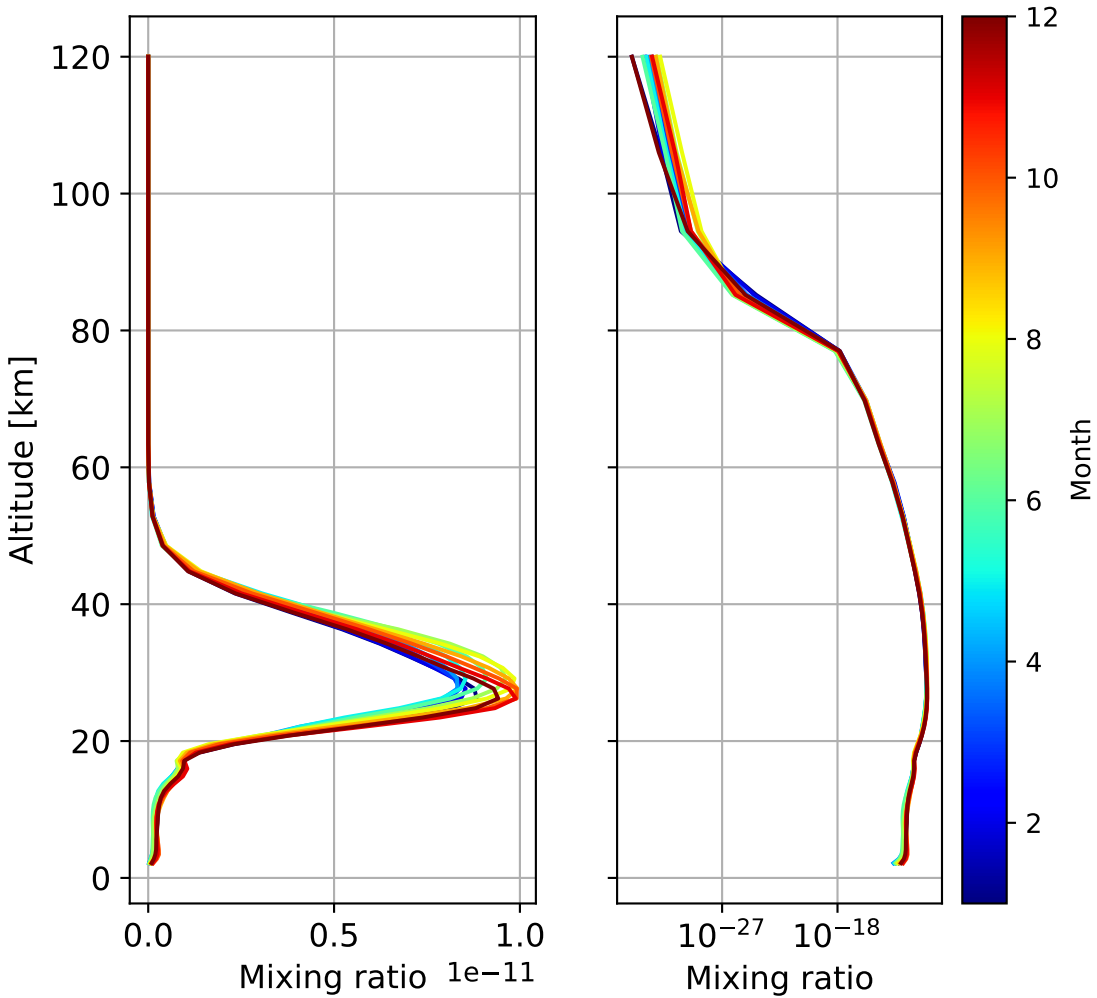
Altitude [km]



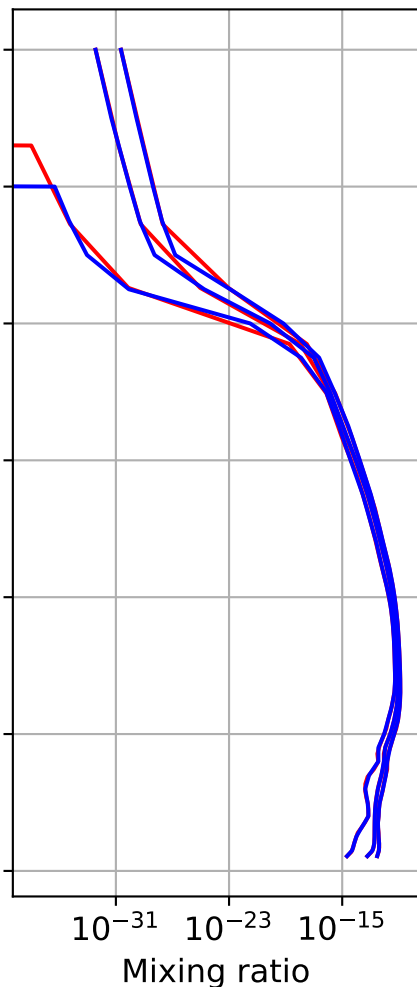
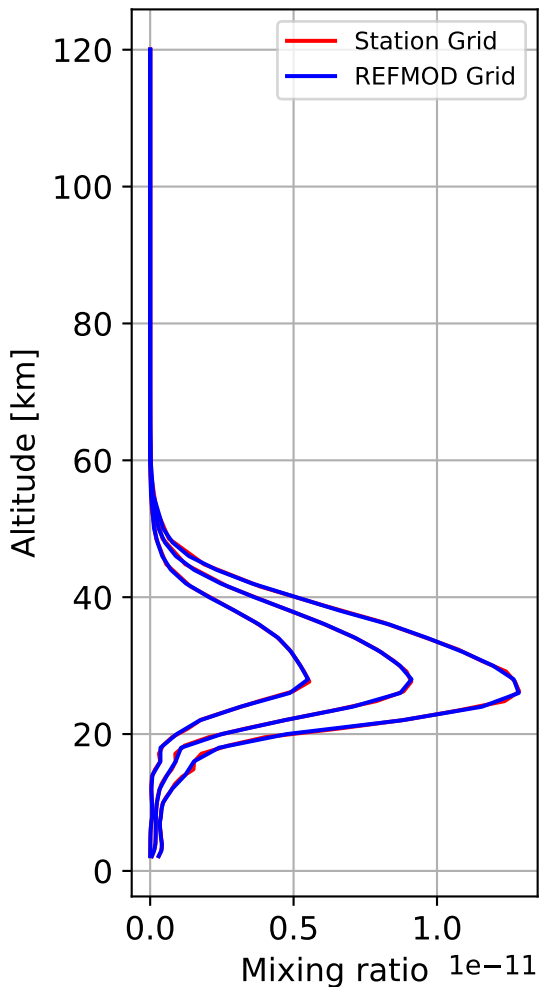
Time Series of vertical profiles (site altitude - 40 km)



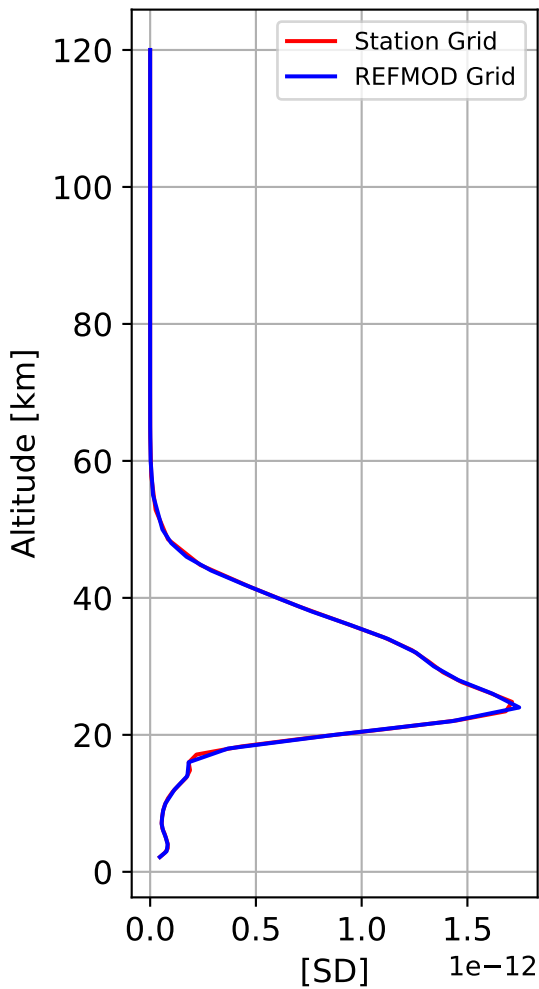
Monthly mean WACCM profile (interpolated to station grid) Reunion_Maido, -21.067N, 55.38E, 2.16kmasl



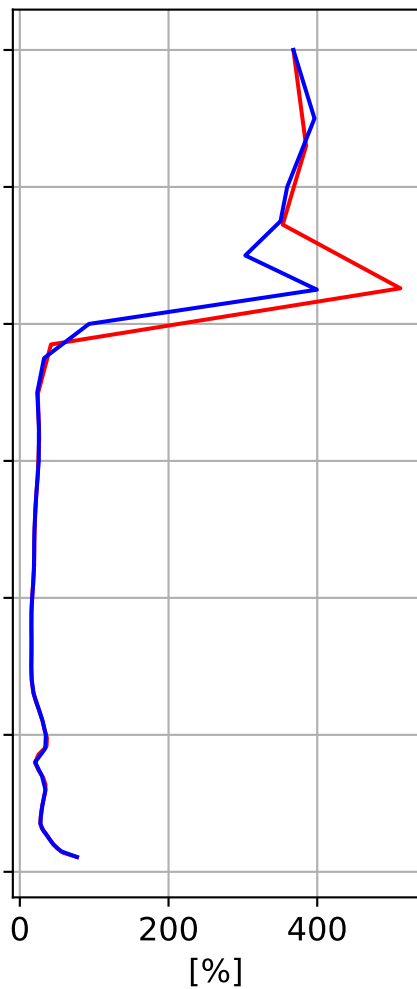
Min, Max, Mean of 732 profiles
Reunion_Maido, -21.067N, 55.38E, 2.16kmasl



Std. Deviation



Percent Deviation



Level covariance matrix

1e-24

