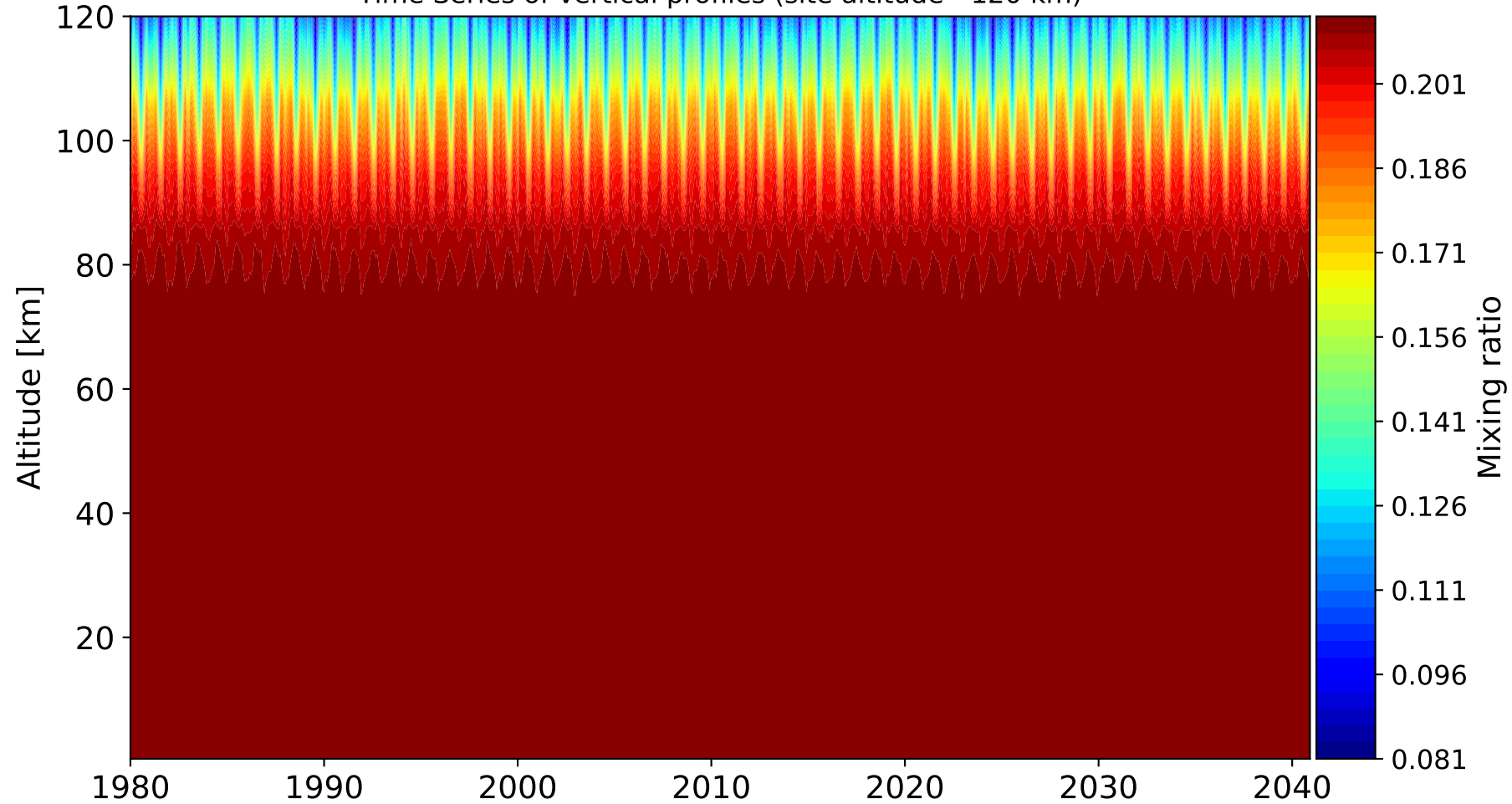
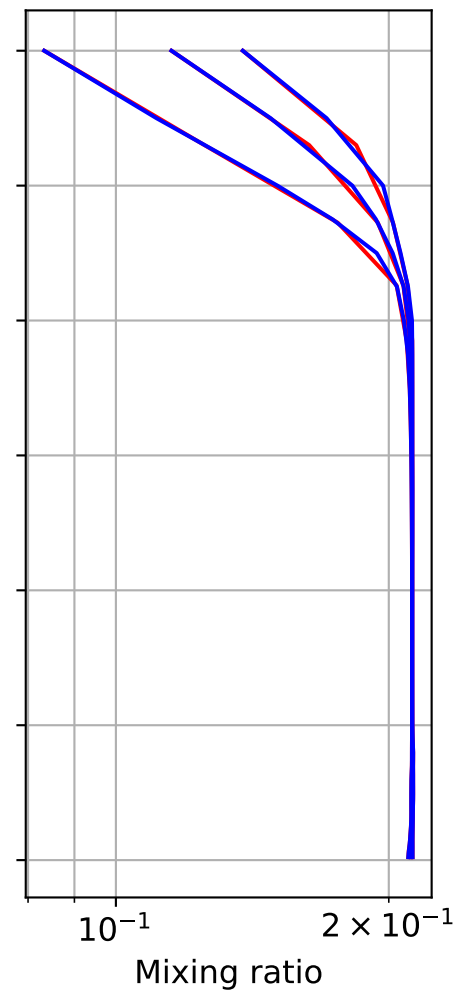
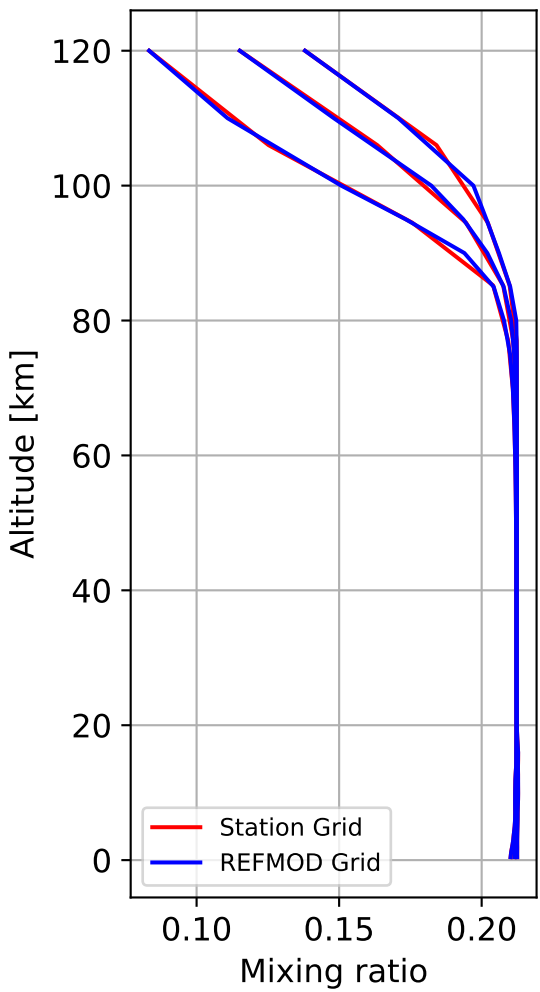


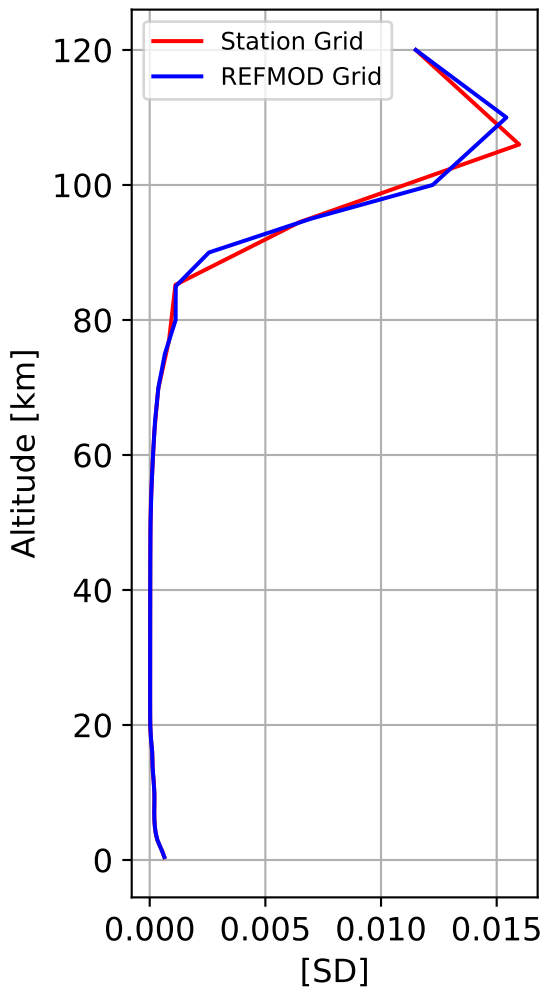
Time Series of vertical profiles (site altitude - 120 km)



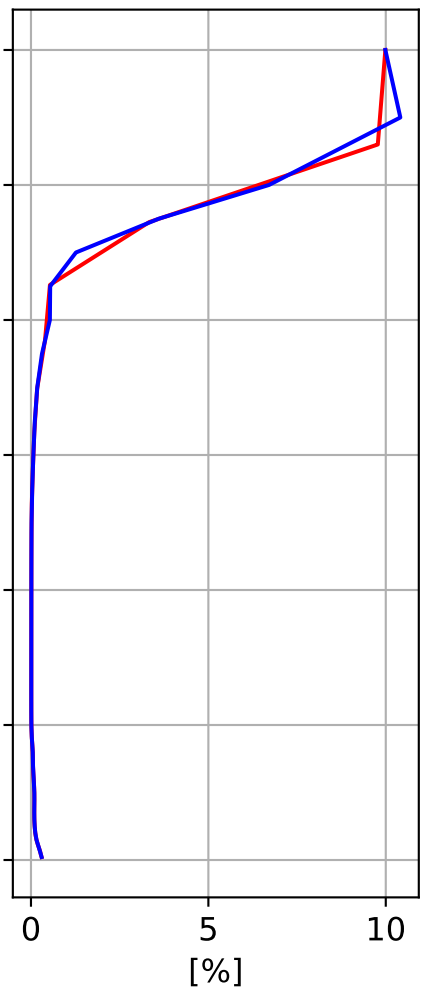
Min, Max, Mean of 732 profiles
Park_Falls, 45.945N, 269.727E, 0.442kmasl



Std. Deviation



Percent Deviation



Level covariance matrix

