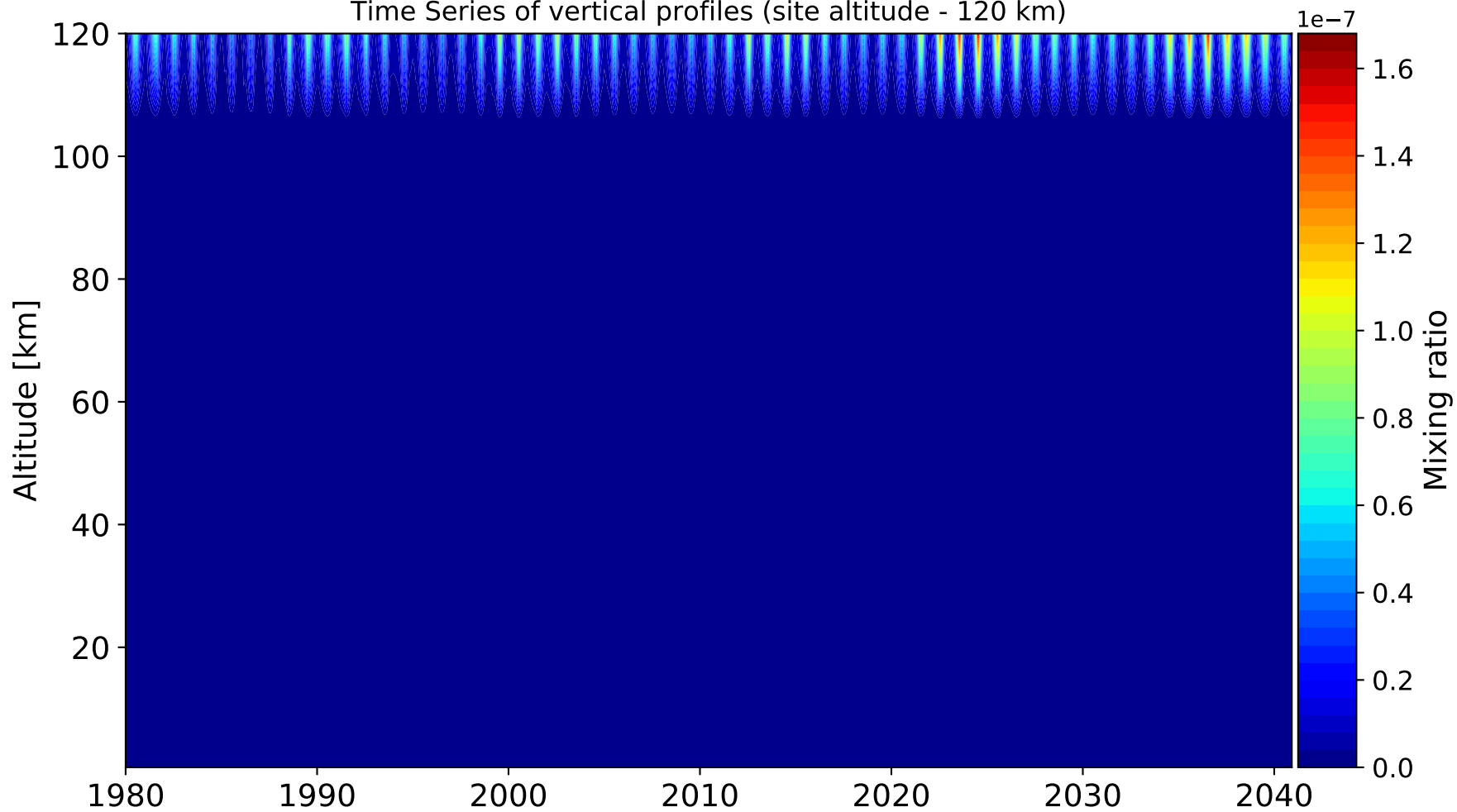
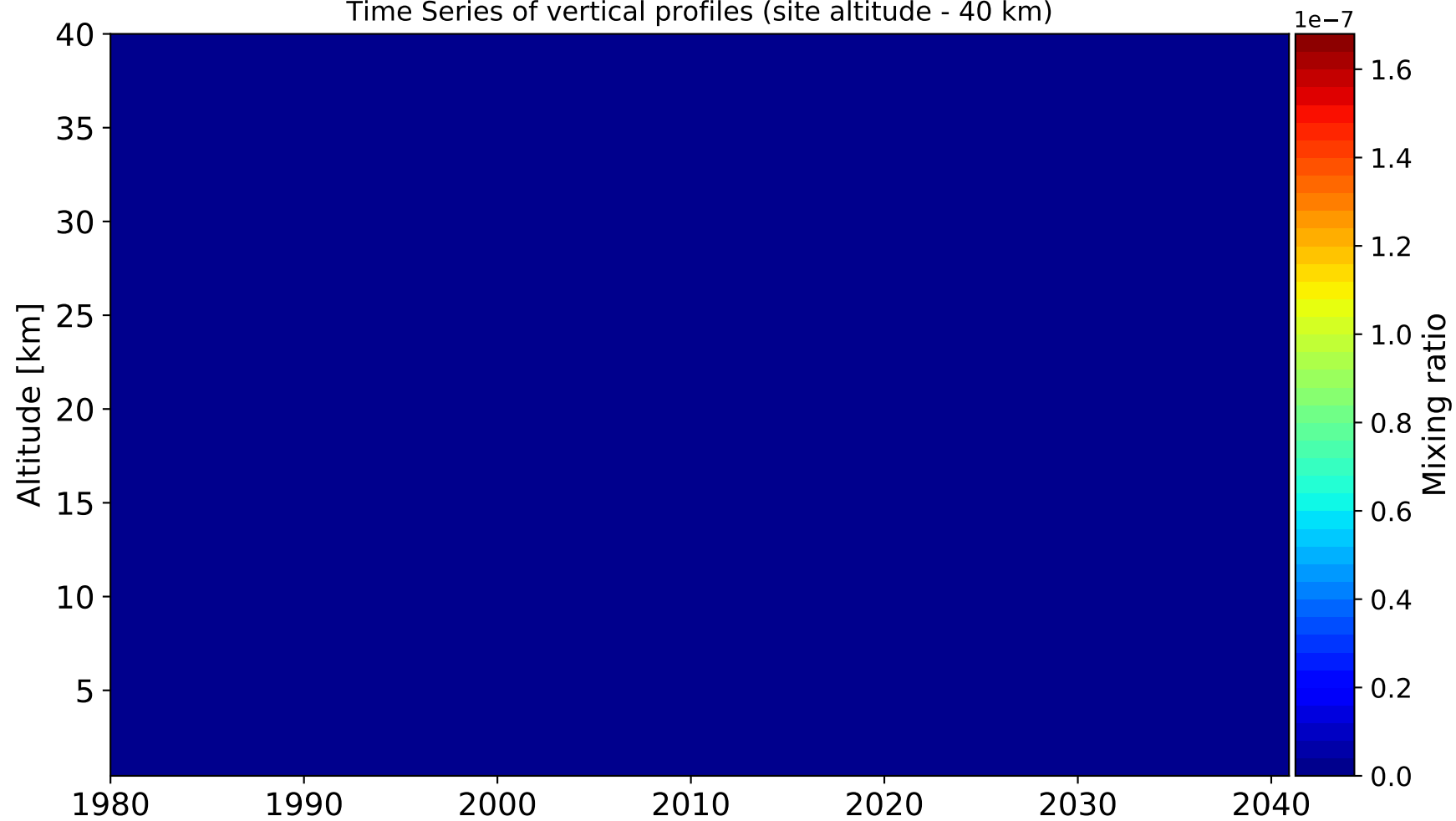


Time Series of vertical profiles (site altitude - 120 km)

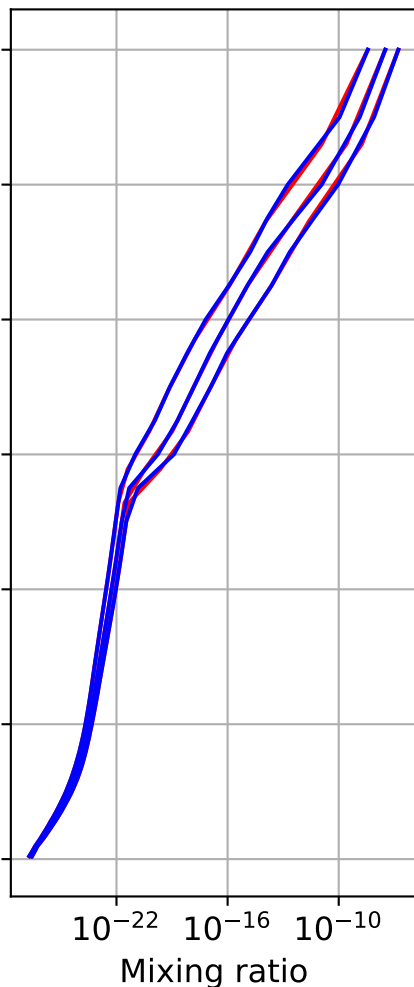
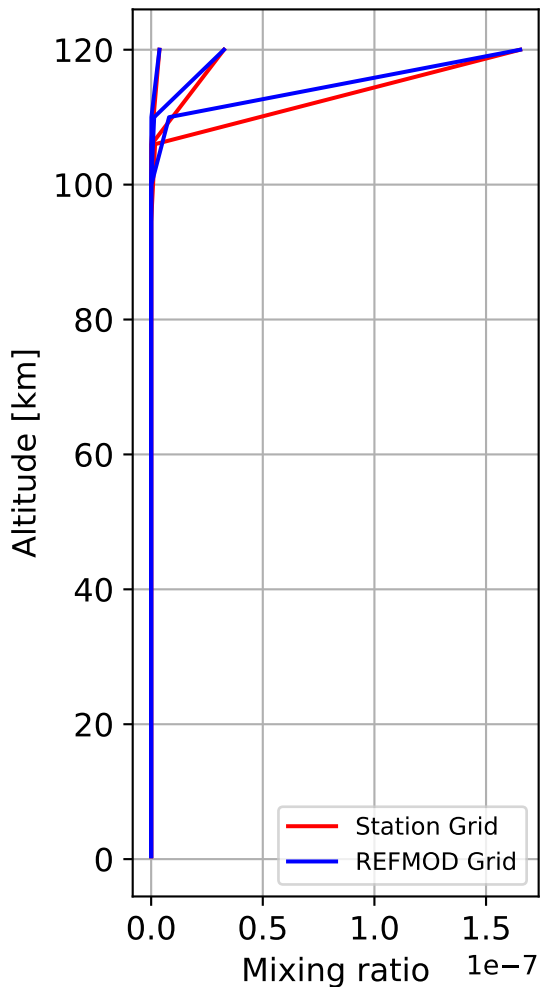


Time Series of vertical profiles (site altitude - 40 km)

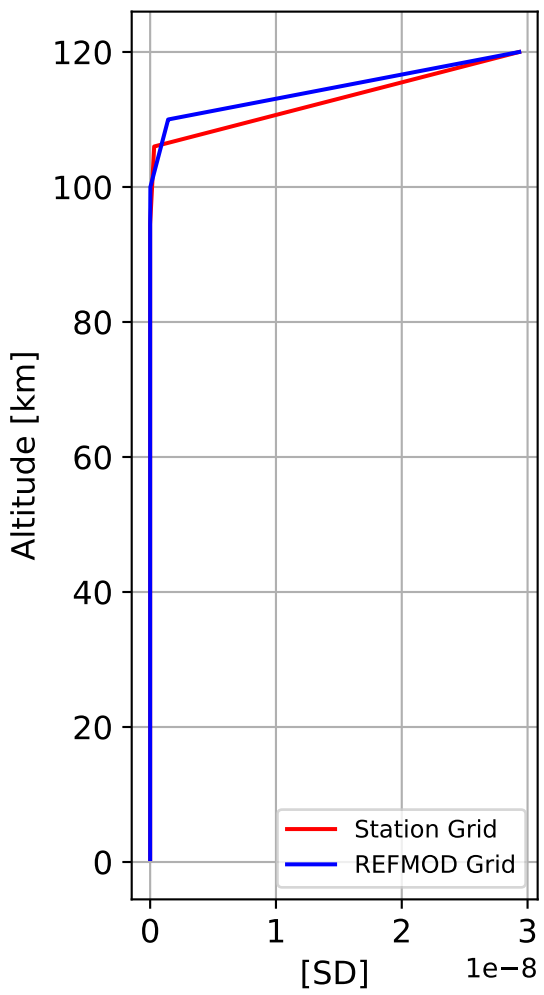




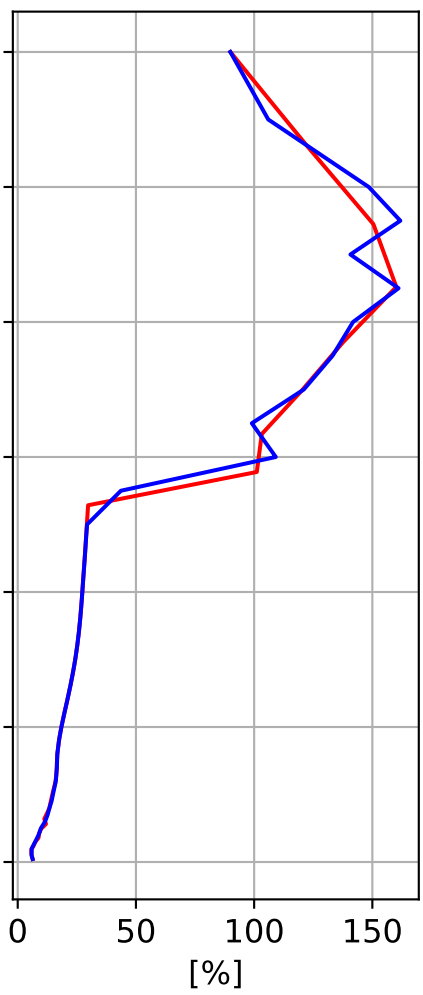
Min, Max, Mean of 732 profiles  
Park\_Falls, 45.945N, 269.727E, 0.442kmasl



### Std. Deviation



### Percent Deviation



# Level covariance matrix

1e-16

