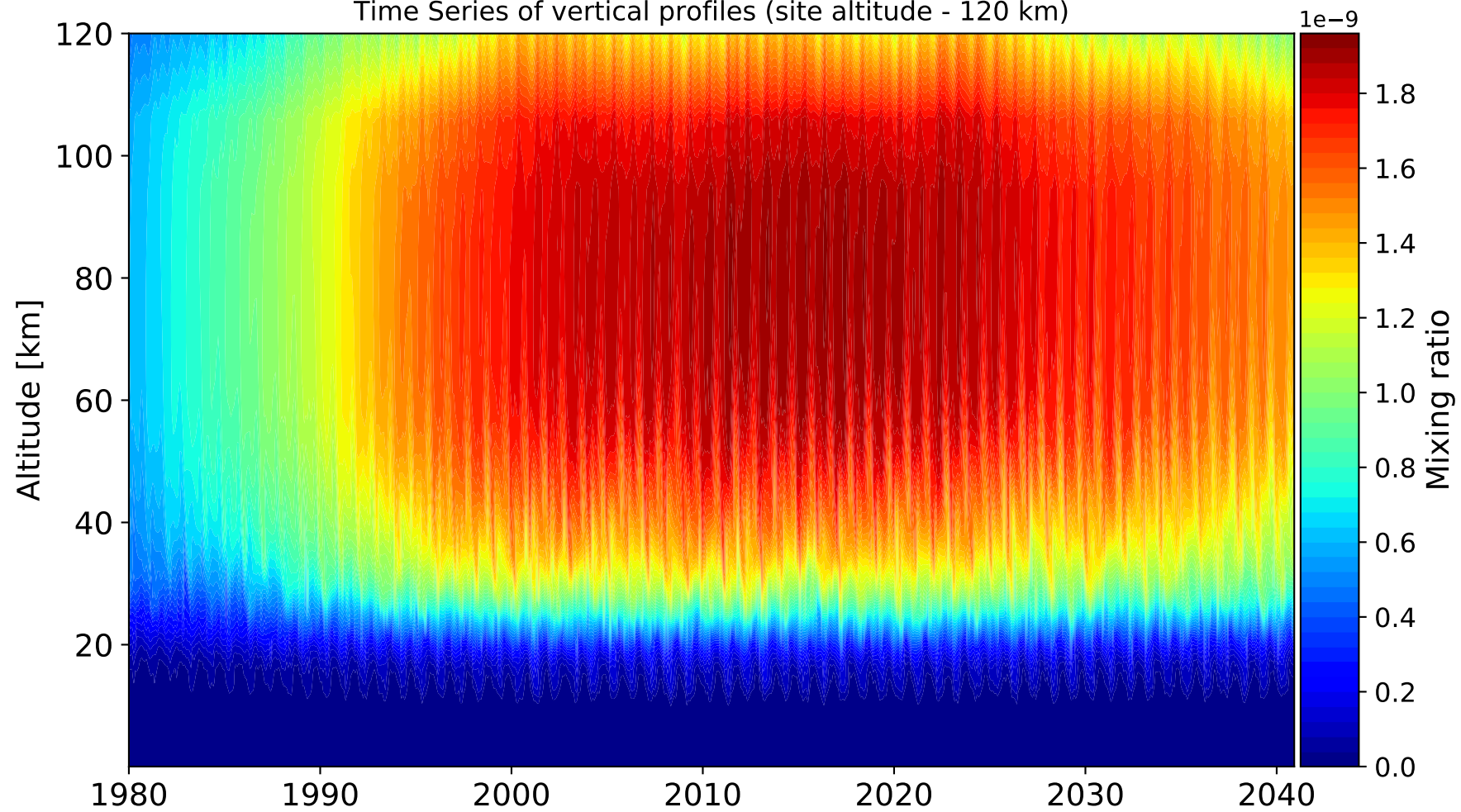
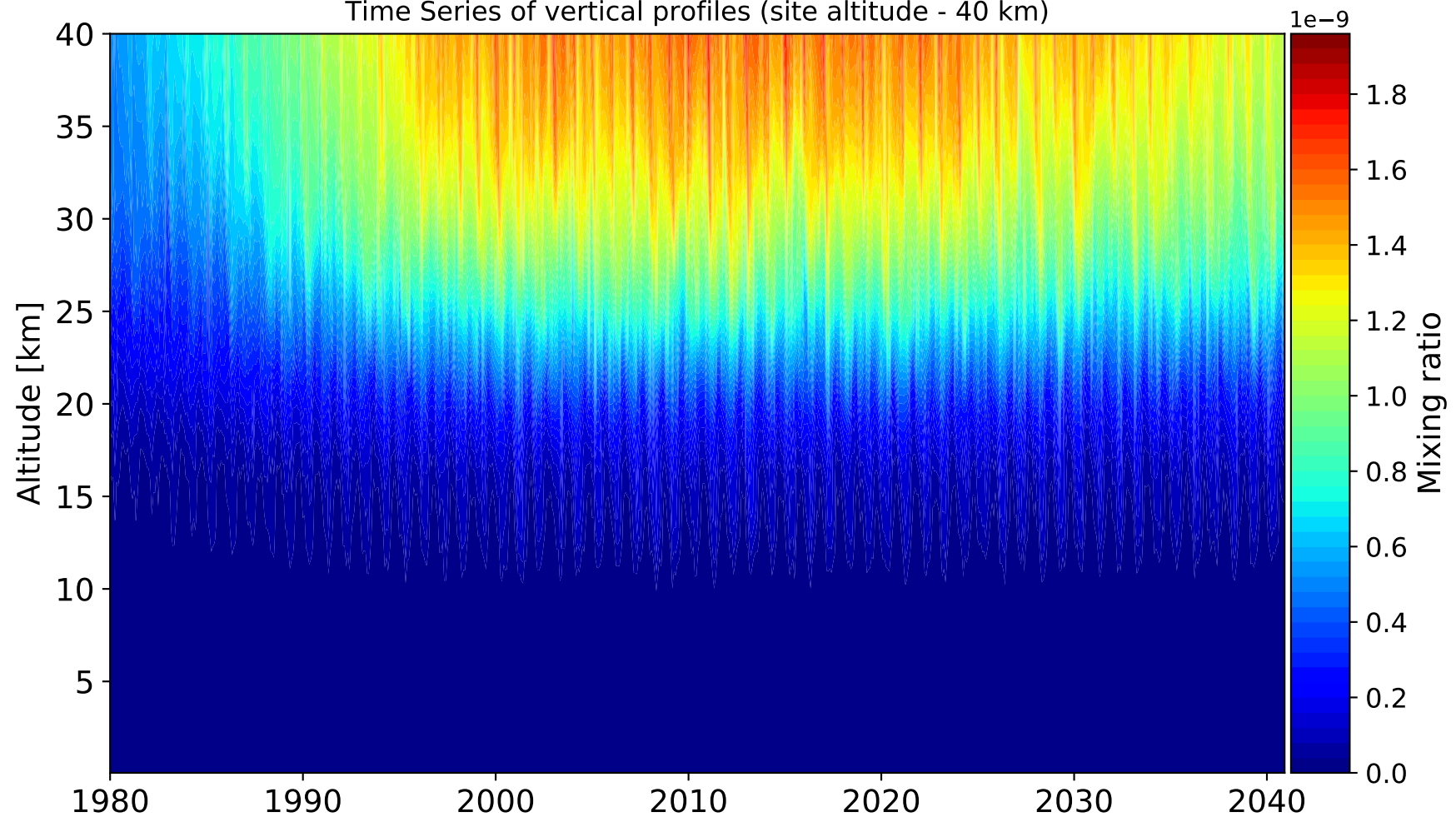


Time Series of vertical profiles (site altitude - 120 km)

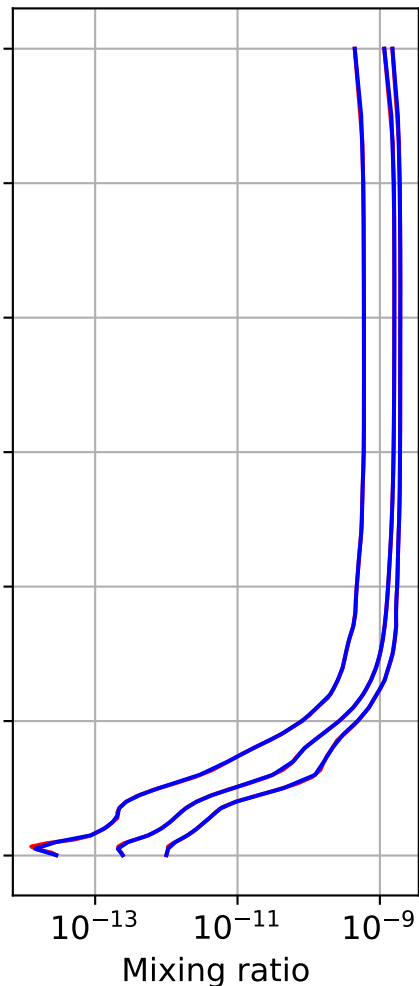
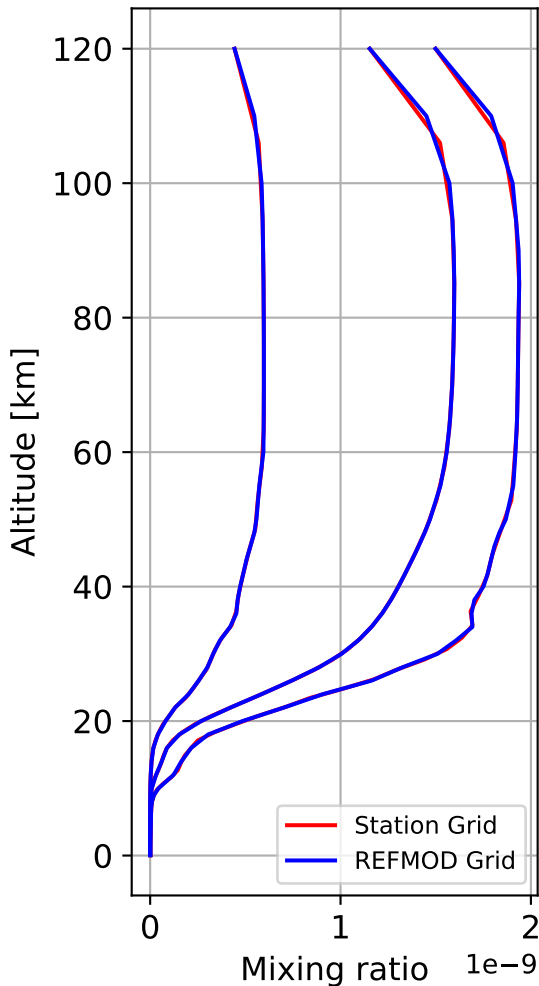


Time Series of vertical profiles (site altitude - 40 km)

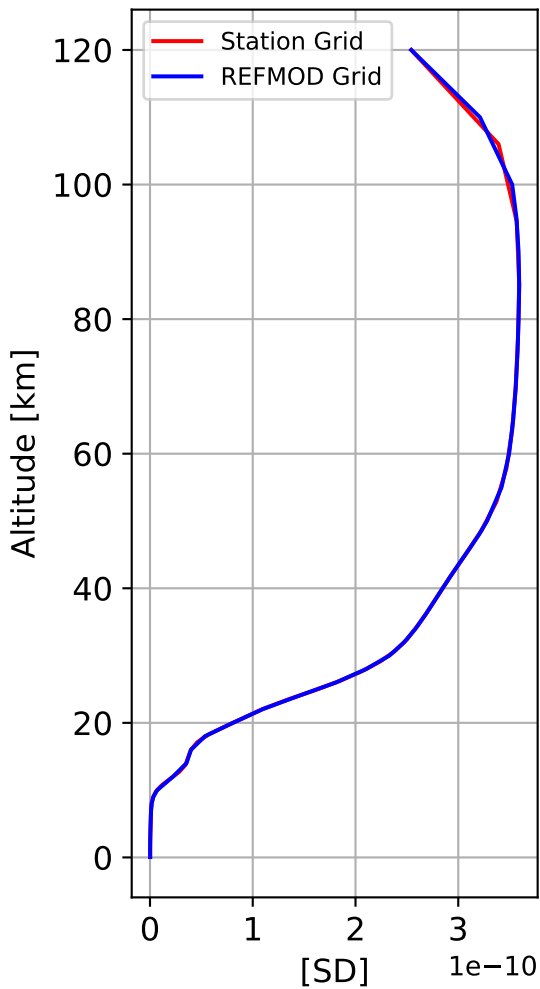




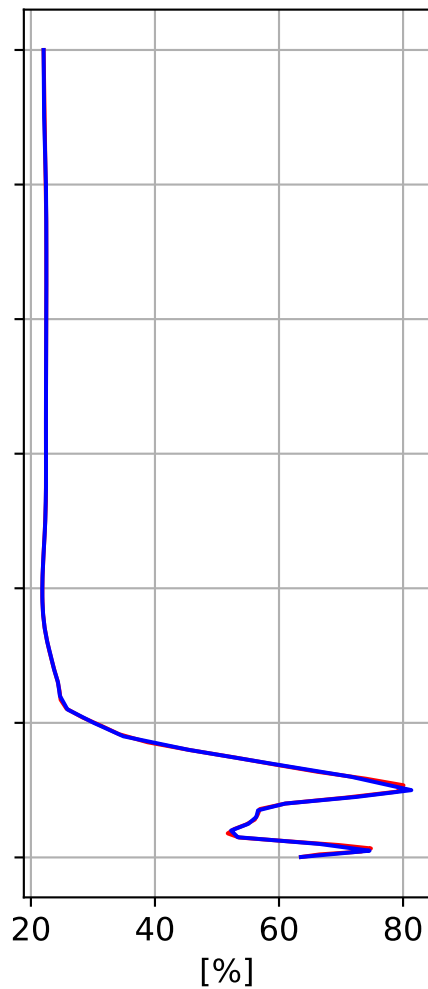
Min, Max, Mean of 732 profiles  
Paris, 48.97N, 2.37E, 0.06kmasl



### Std. Deviation



### Percent Deviation



# Level covariance matrix

1e-19

