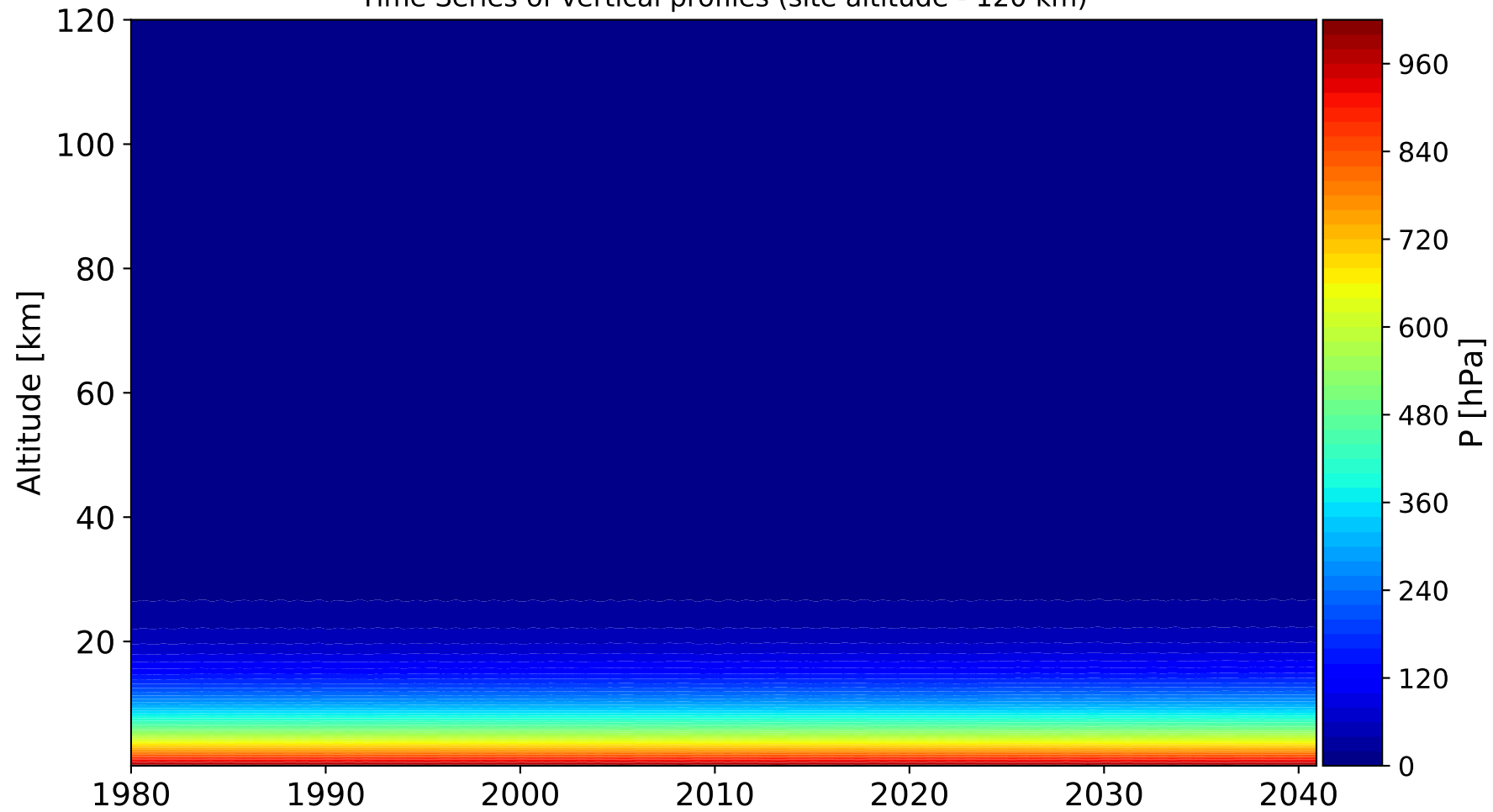
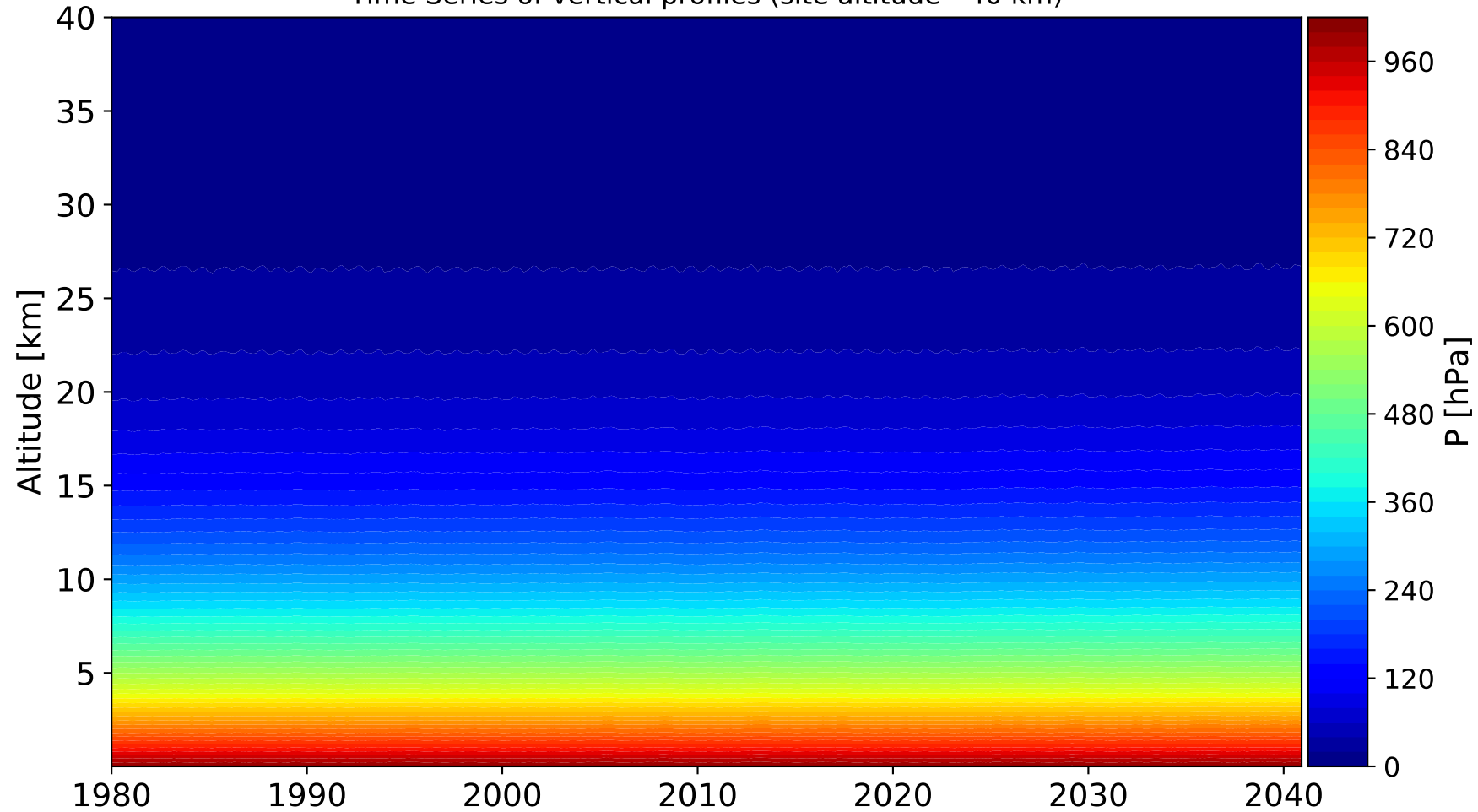


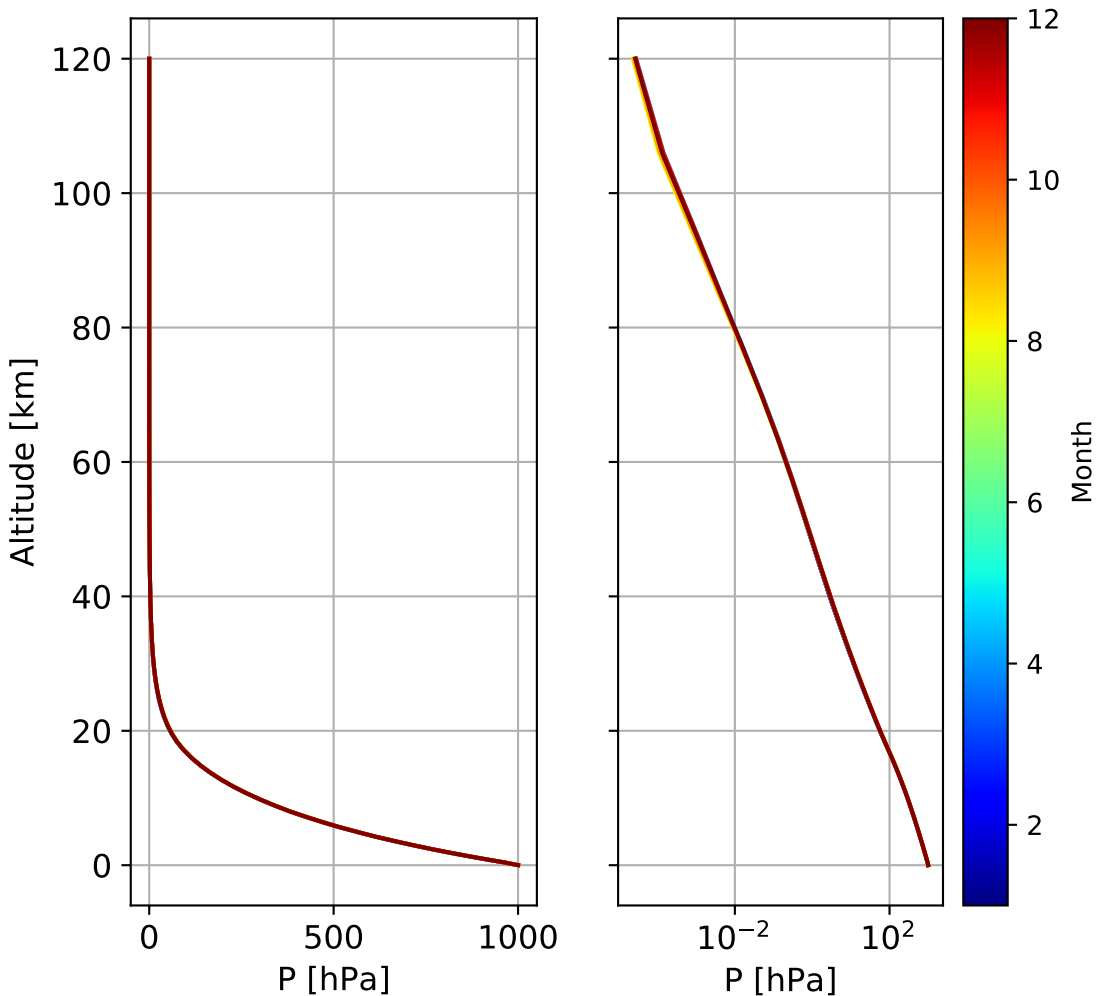
Time Series of vertical profiles (site altitude - 120 km)



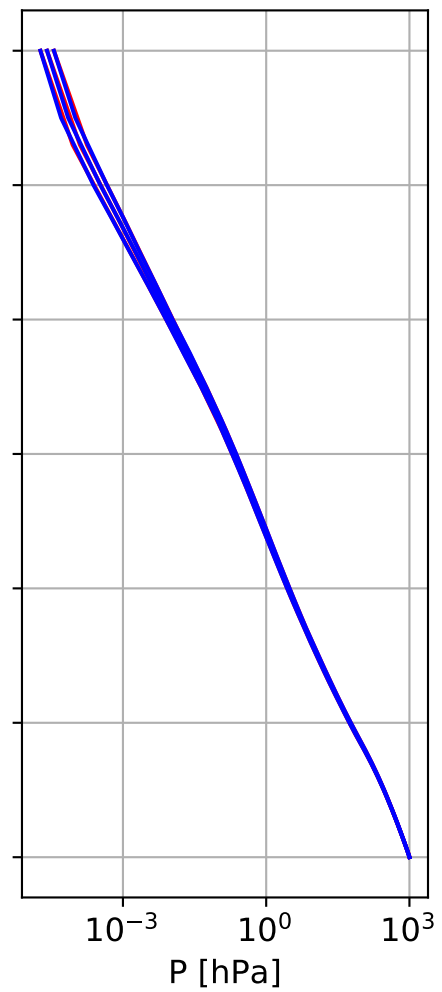
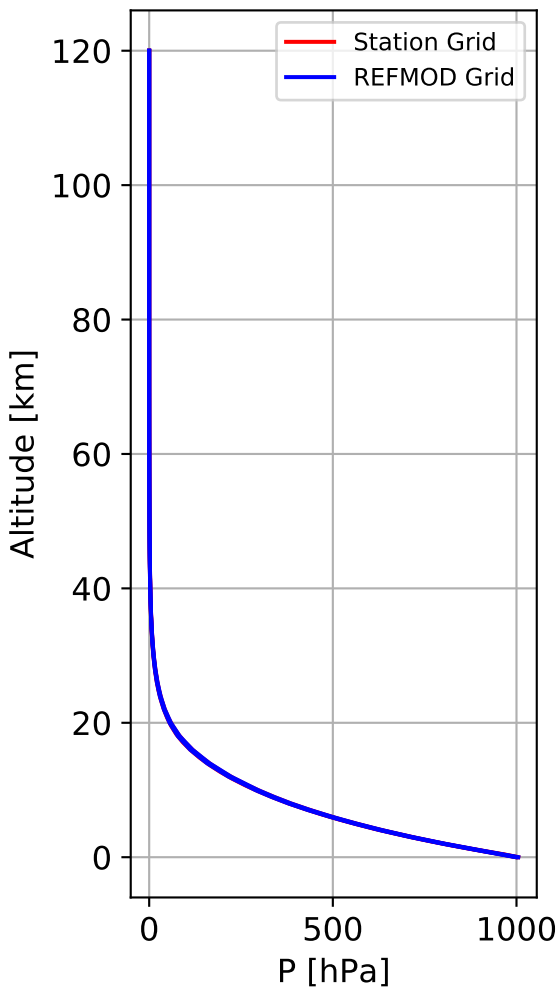
Time Series of vertical profiles (site altitude - 40 km)



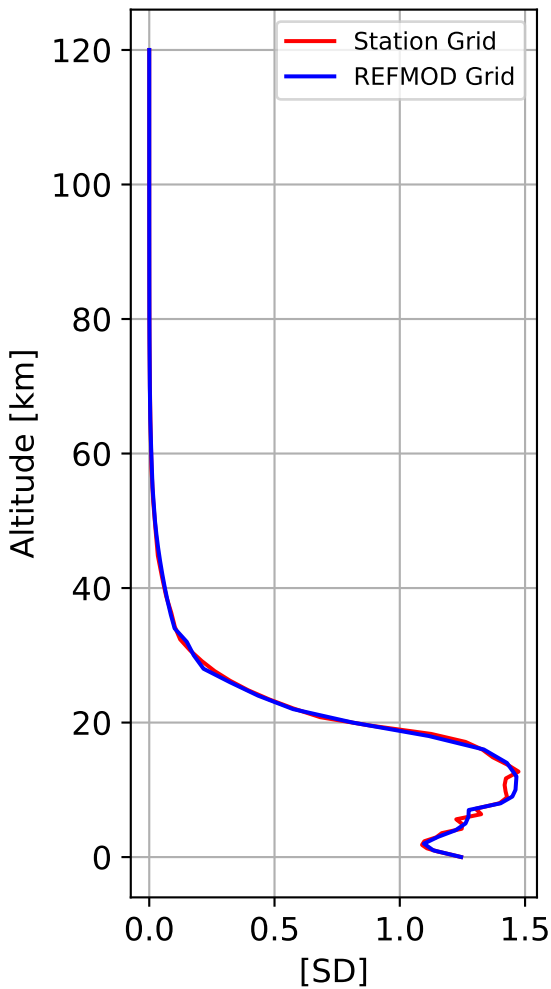
# Monthly mean WACCM profile (interpolated to station grid) Palau, 7.342N, 134.4273E, 0.01kmasl



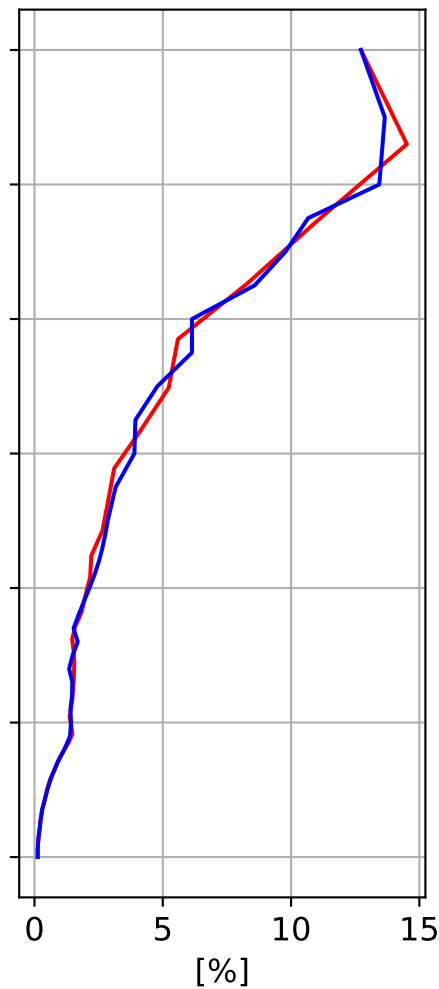
Min, Max, Mean of 732 profiles  
Palau, 7.342N, 134.4273E, 0.01kmasl



Std. Deviation



Percent Deviation



Level covariance matrix

