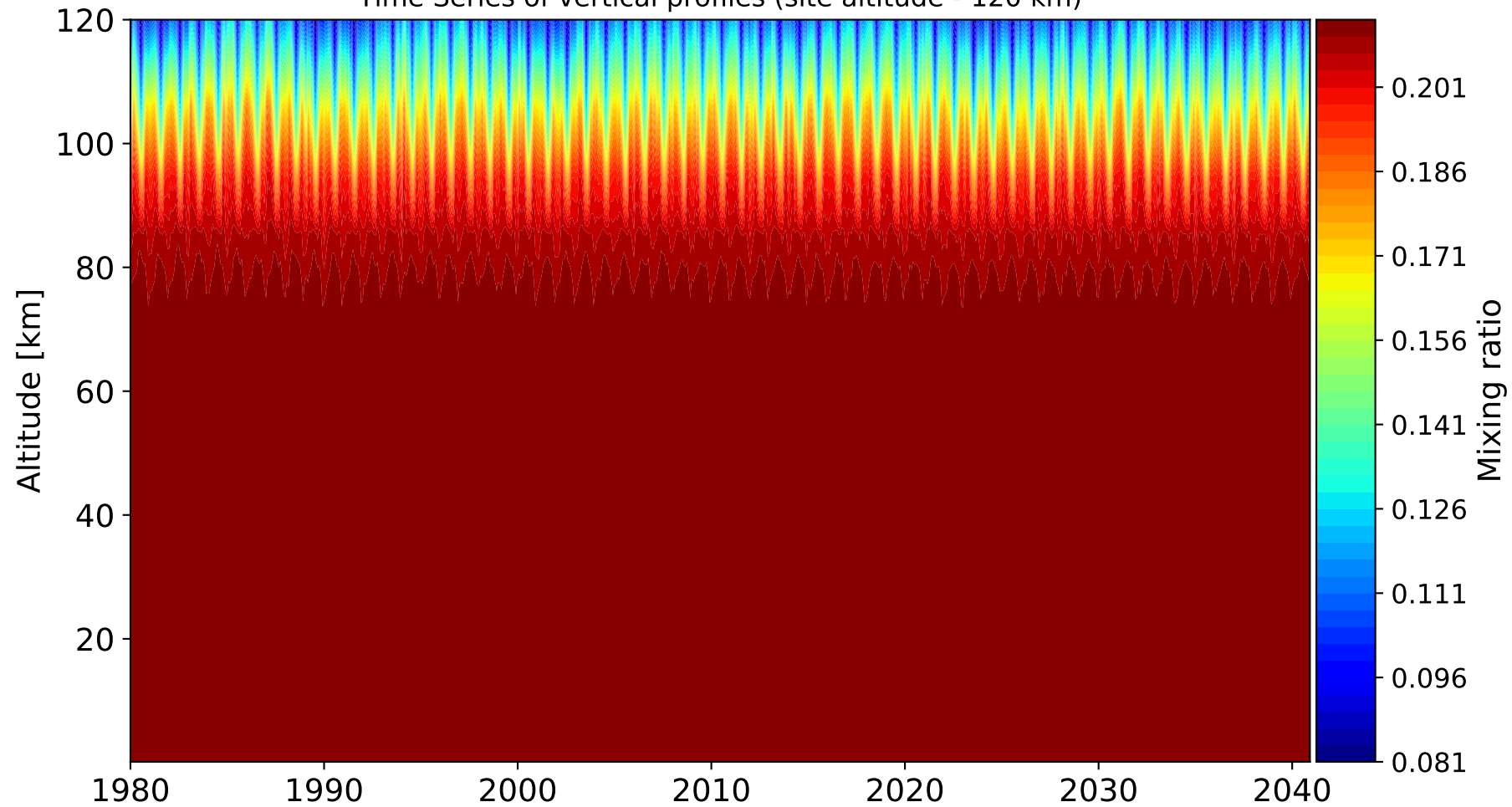
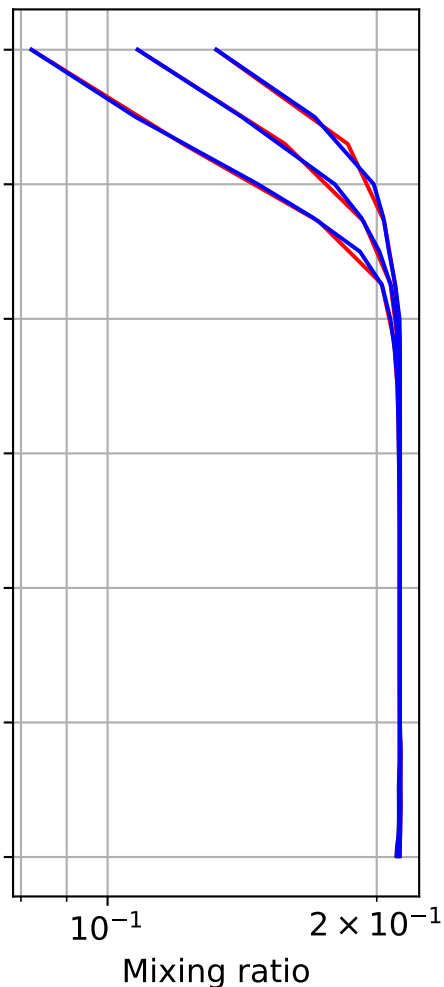
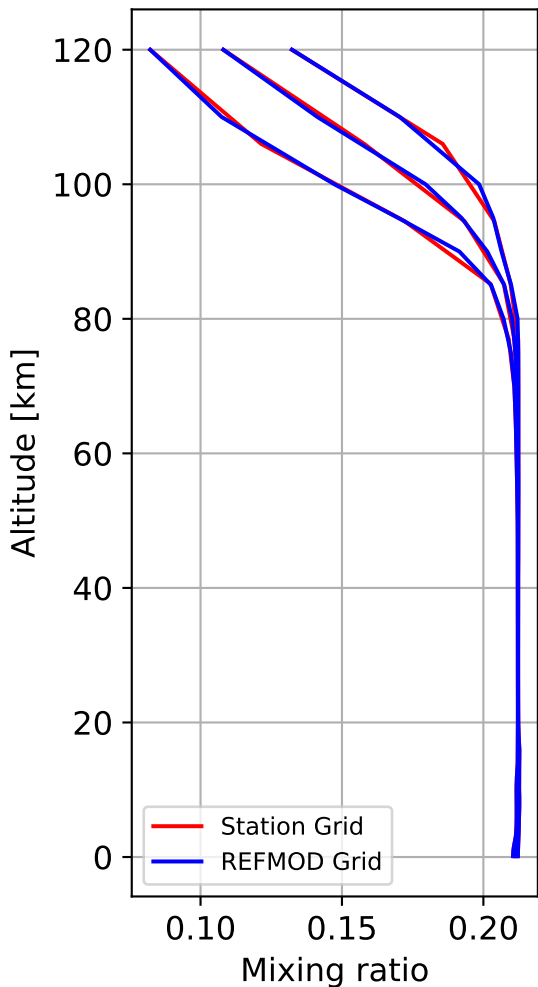


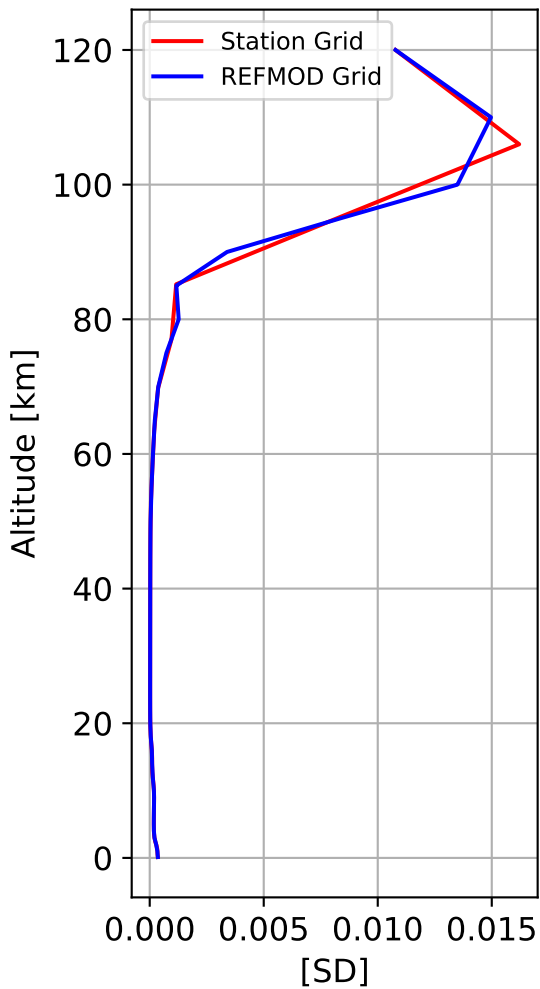
Time Series of vertical profiles (site altitude - 120 km)



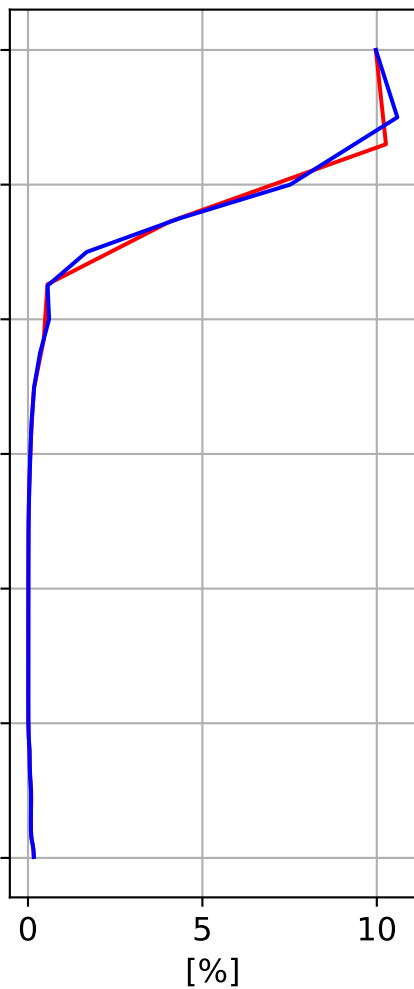
Min, Max, Mean of 732 profiles
Orleans, 47.965N, 2.113E, 0.132kmasl



Std. Deviation



Percent Deviation



Level covariance matrix

