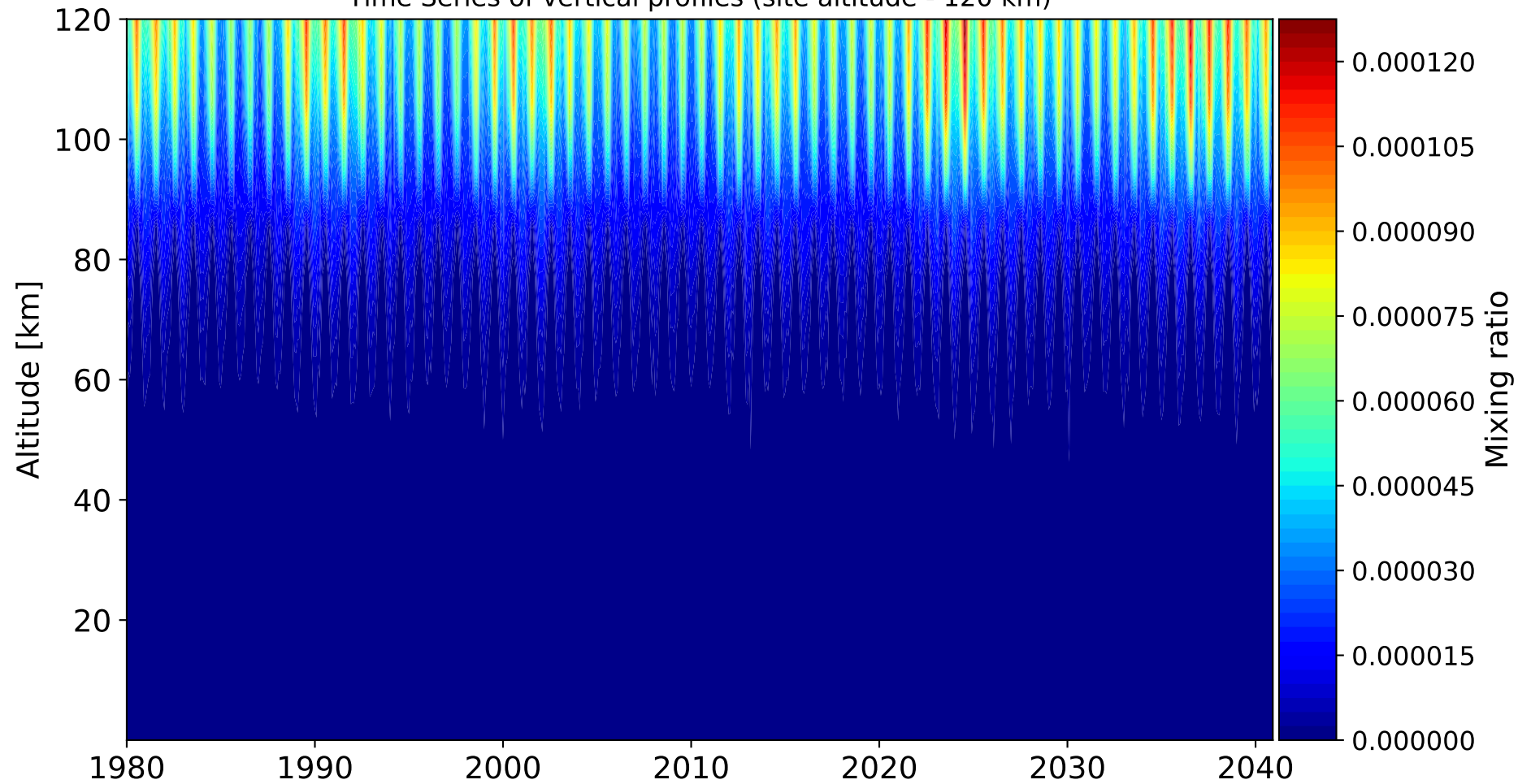
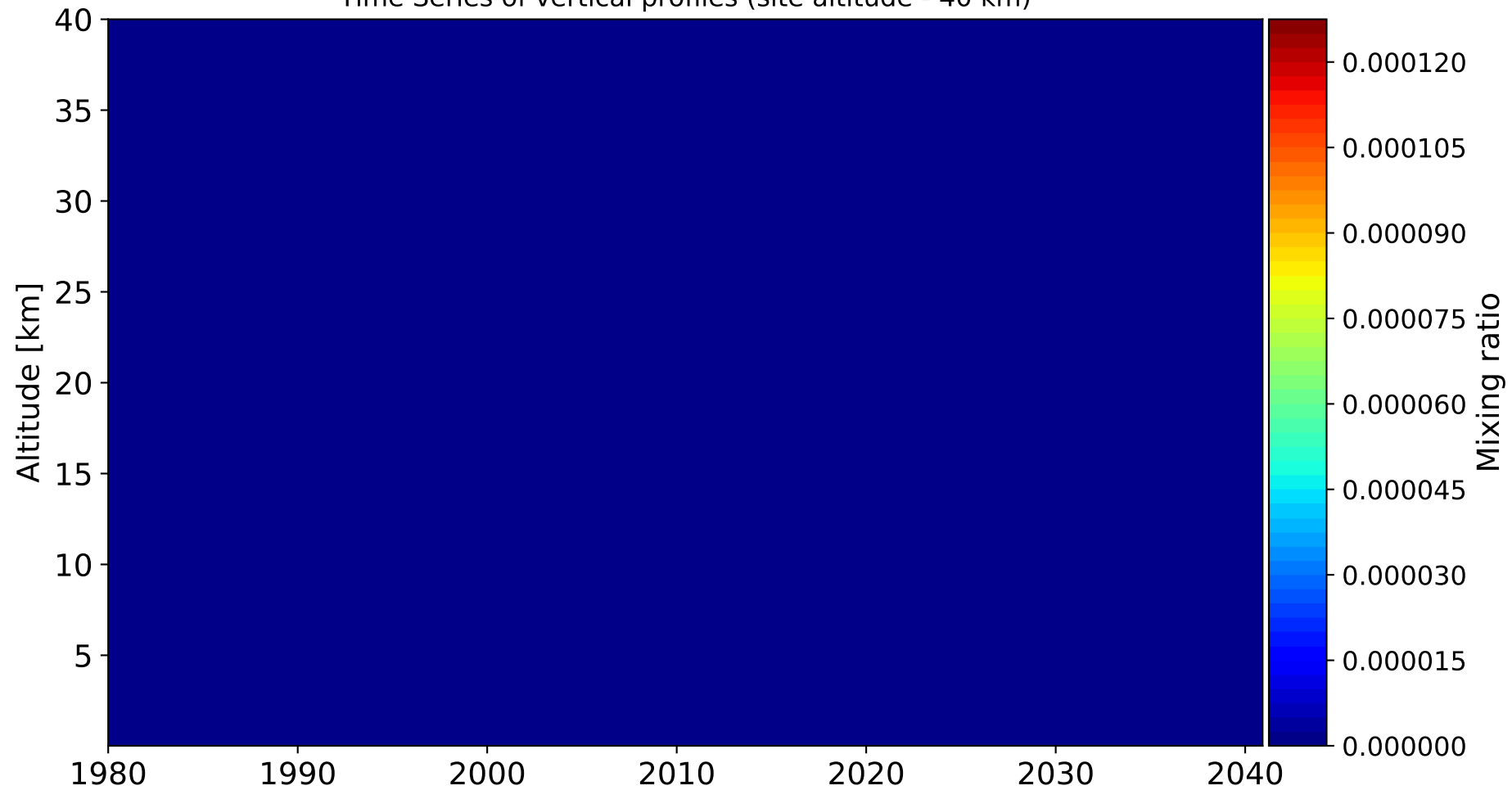


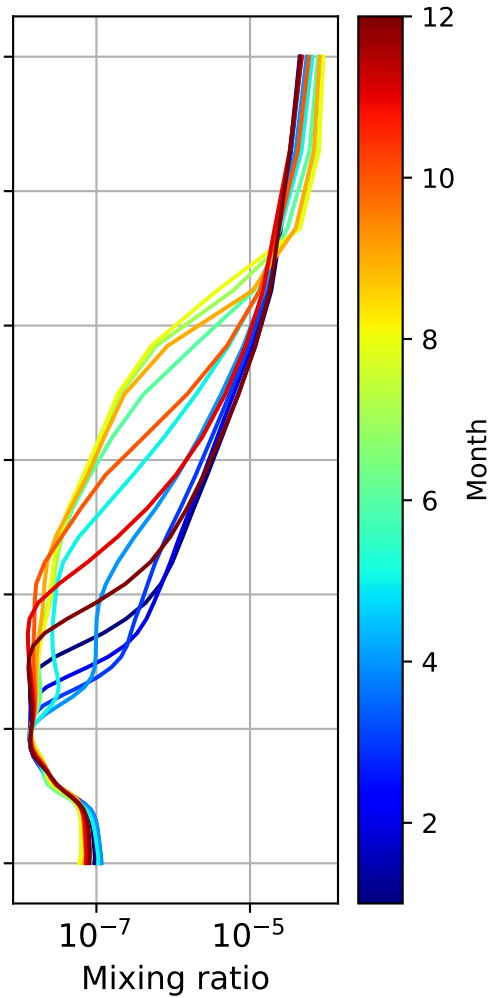
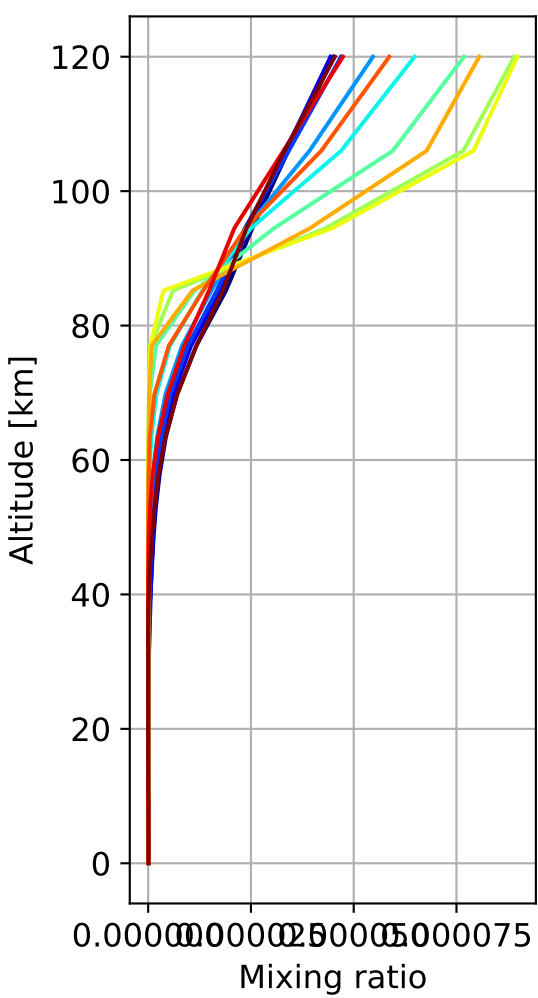
Time Series of vertical profiles (site altitude - 120 km)



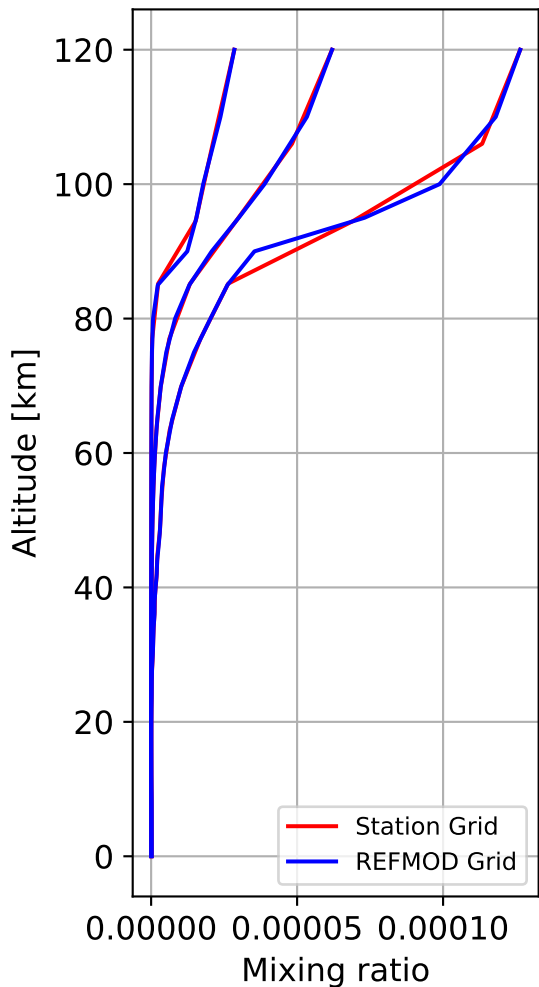
Time Series of vertical profiles (site altitude - 40 km)



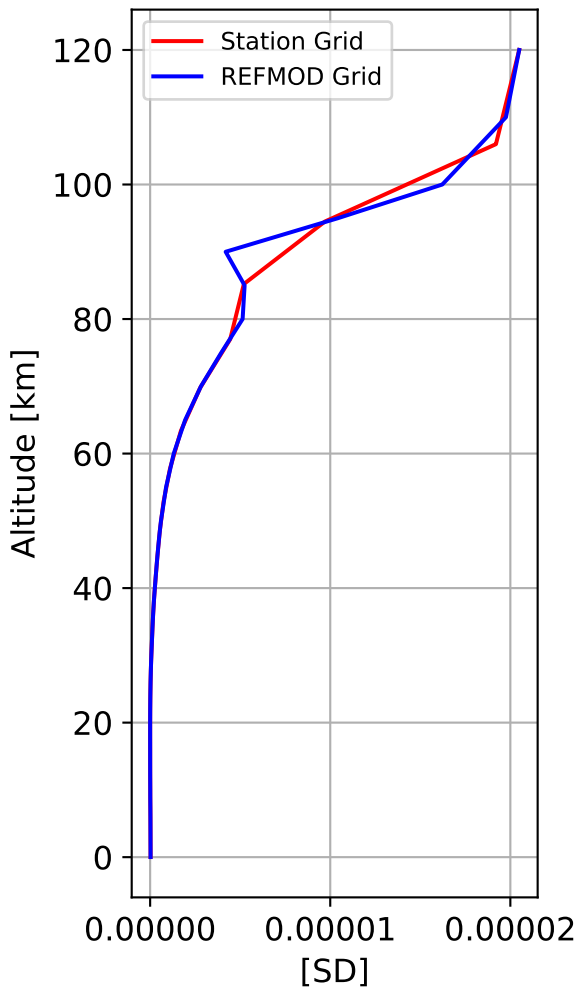
Monthly mean WACCM profile (interpolated to station grid) Ny_Alesund, 78.9N, 11.9E, 0.02kmasl



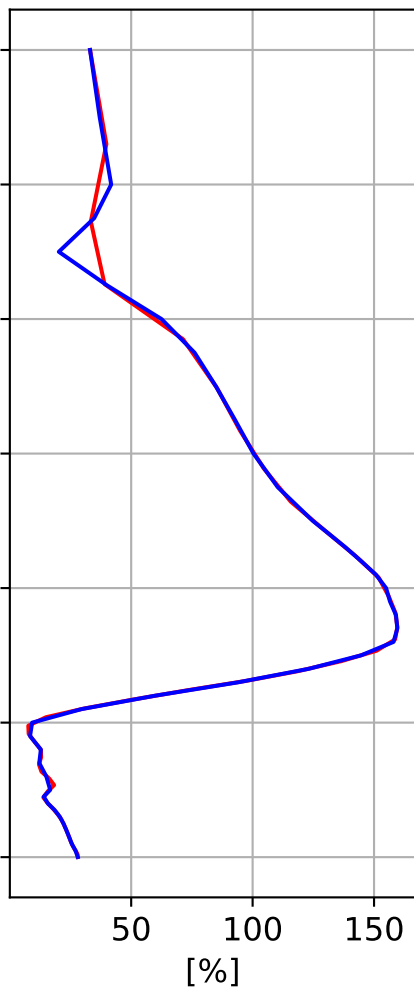
Min, Max, Mean of 732 profiles
Ny_Alesund, 78.9N, 11.9E, 0.02kmasl



Std. Deviation



Percent Deviation

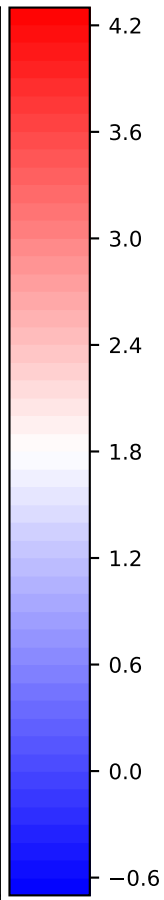
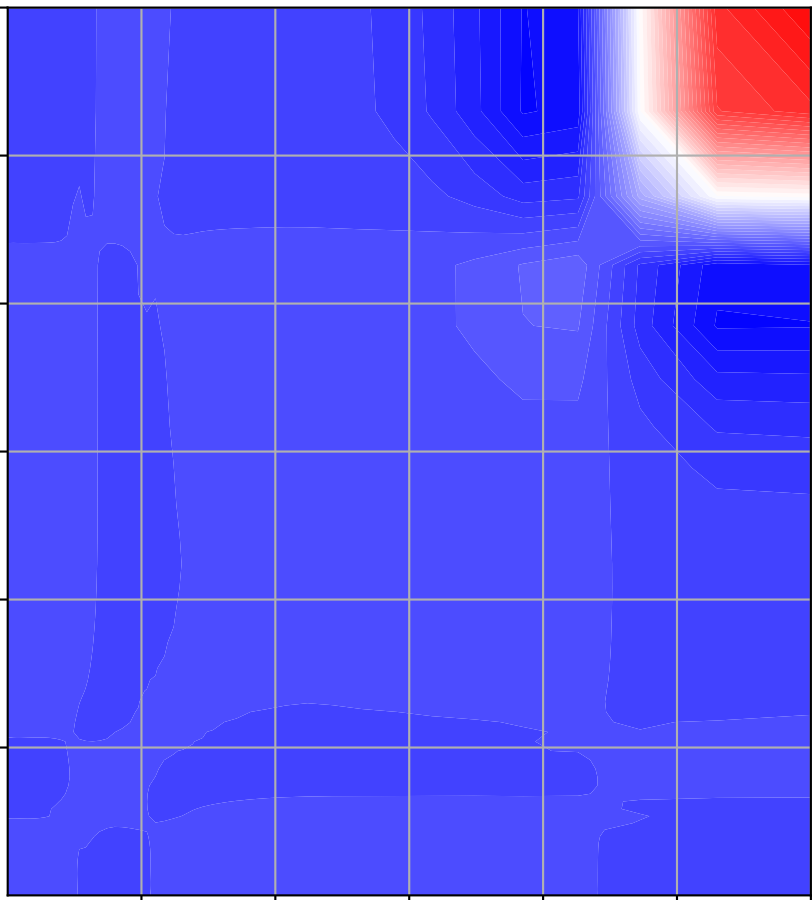


Level covariance matrix

1e-10

Altitude [km]

120
100
80
60
40
20



Altitude [km]