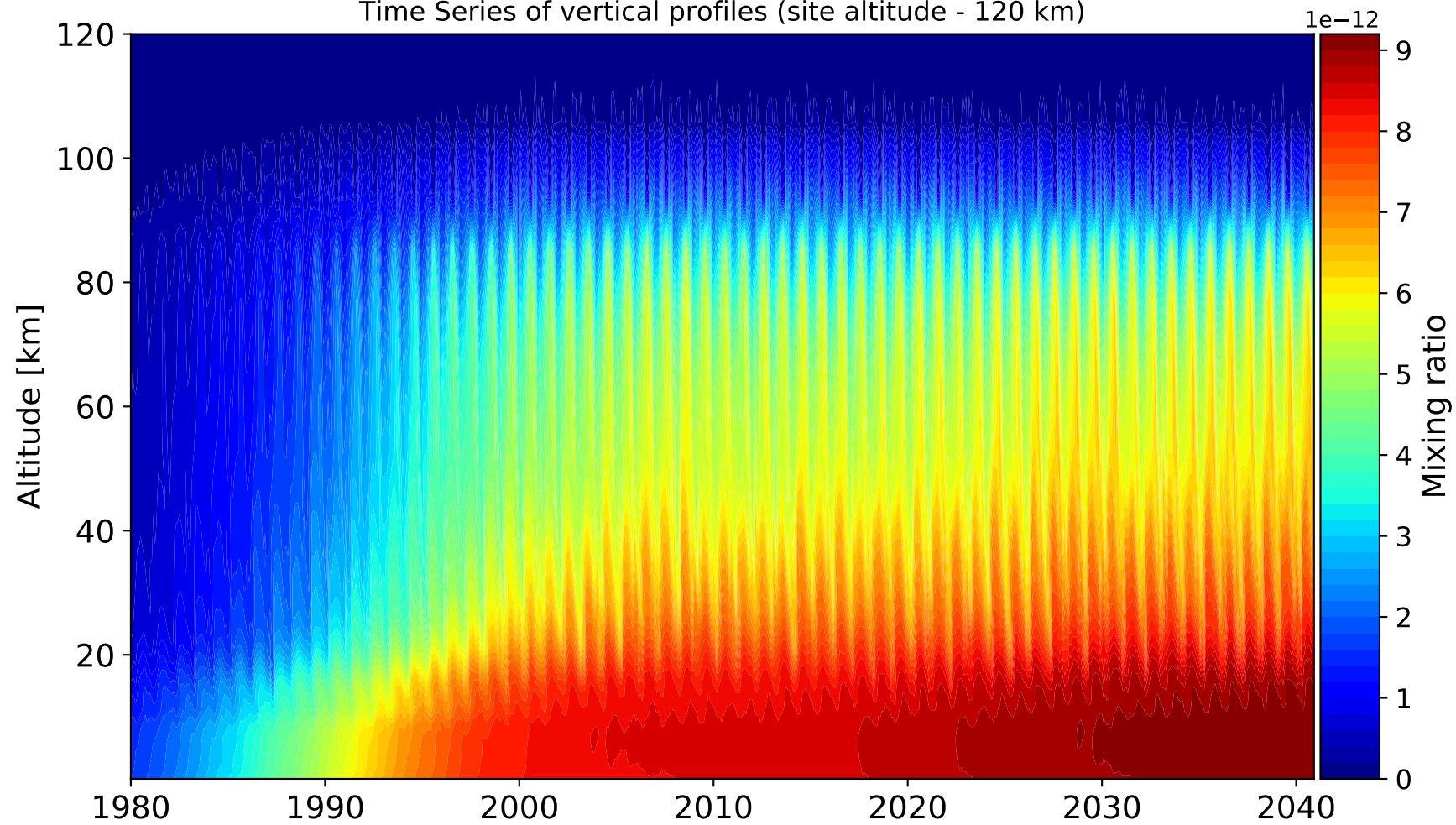
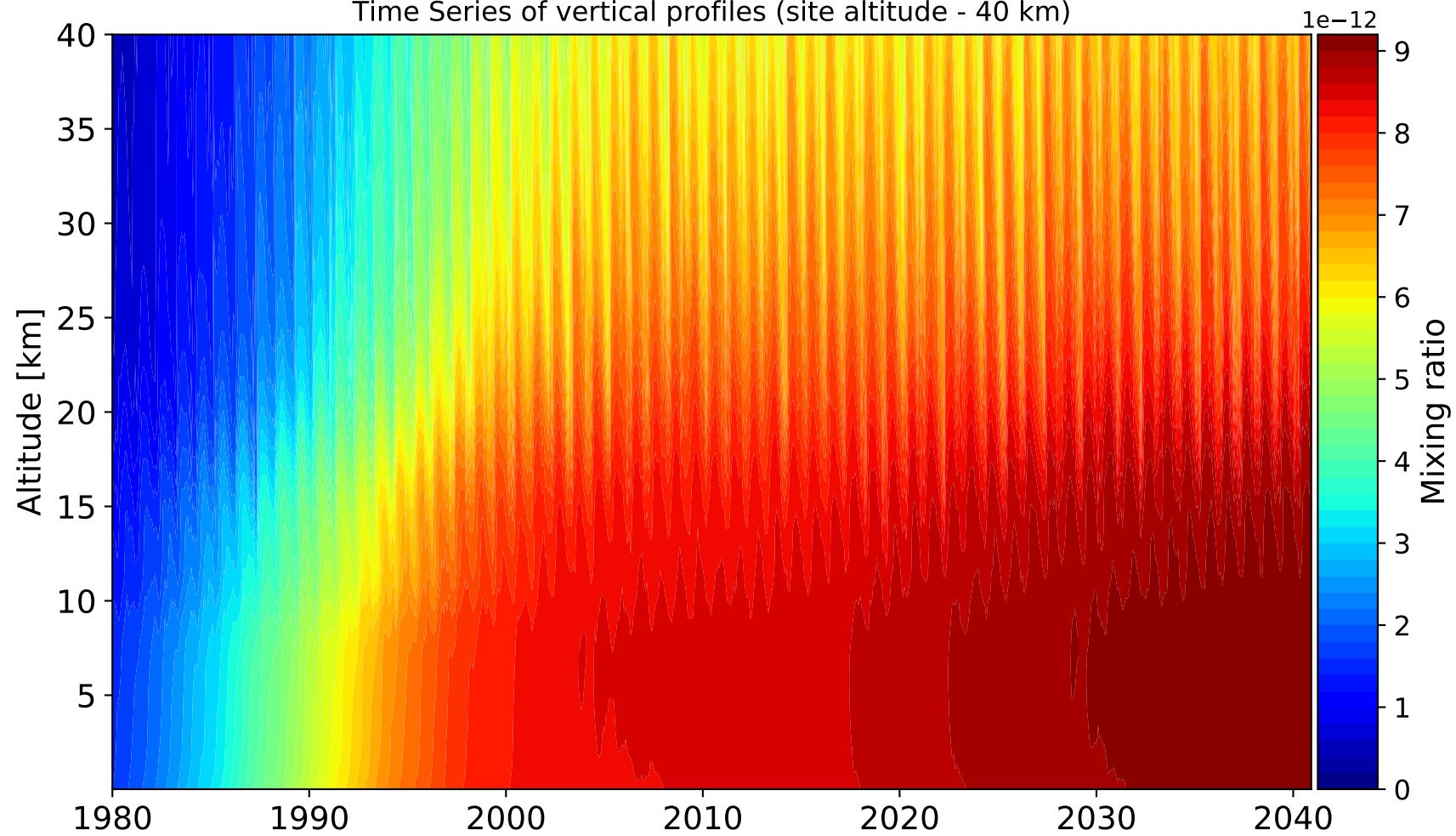


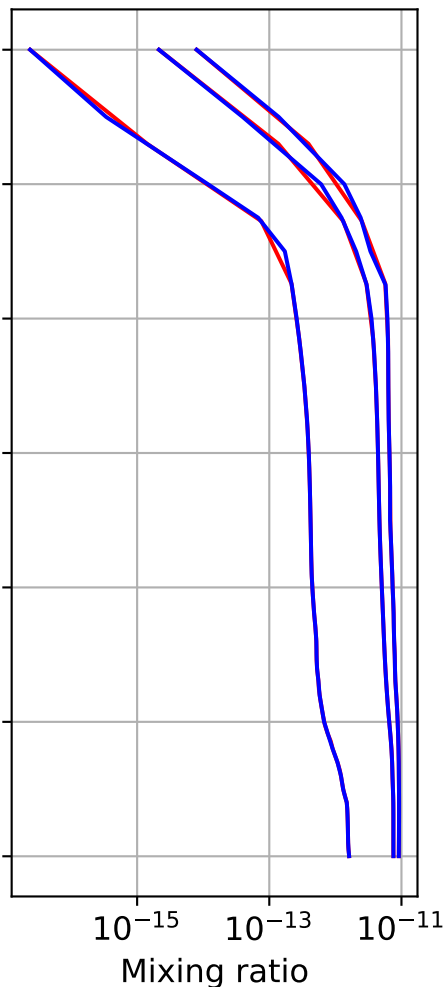
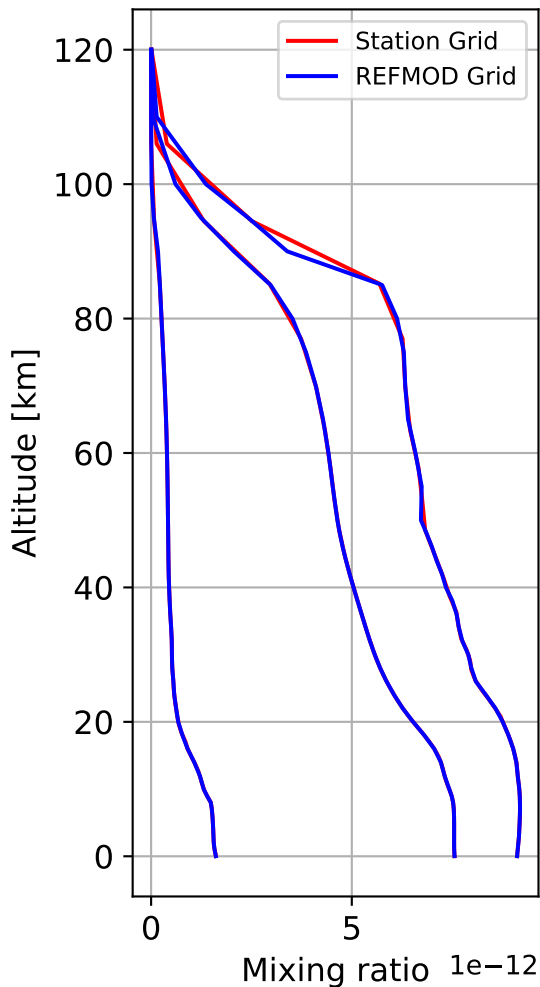
Time Series of vertical profiles (site altitude - 120 km)



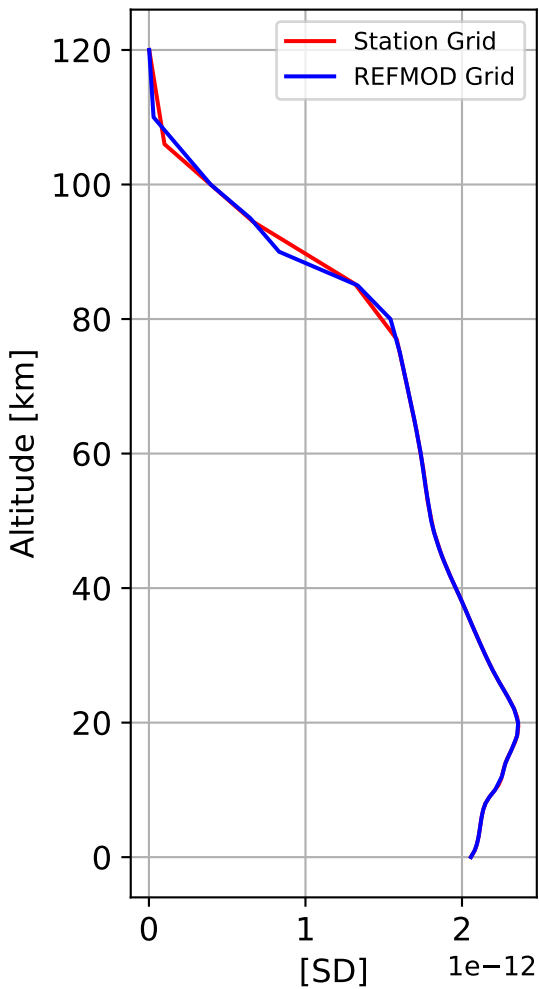
Time Series of vertical profiles (site altitude - 40 km)



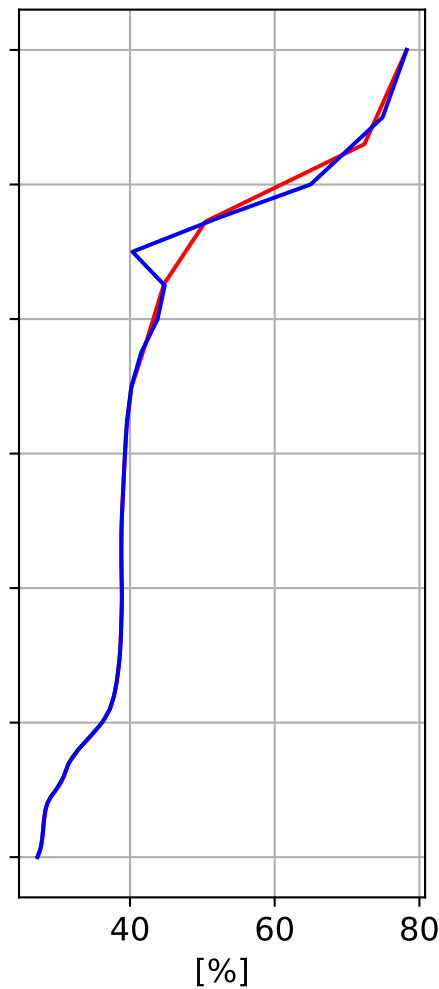
Min, Max, Mean of 732 profiles
Ny_Alesund, 78.9N, 11.9E, 0.02kmasl



Std. Deviation



Percent Deviation



Level covariance matrix

 $1e-24$ 