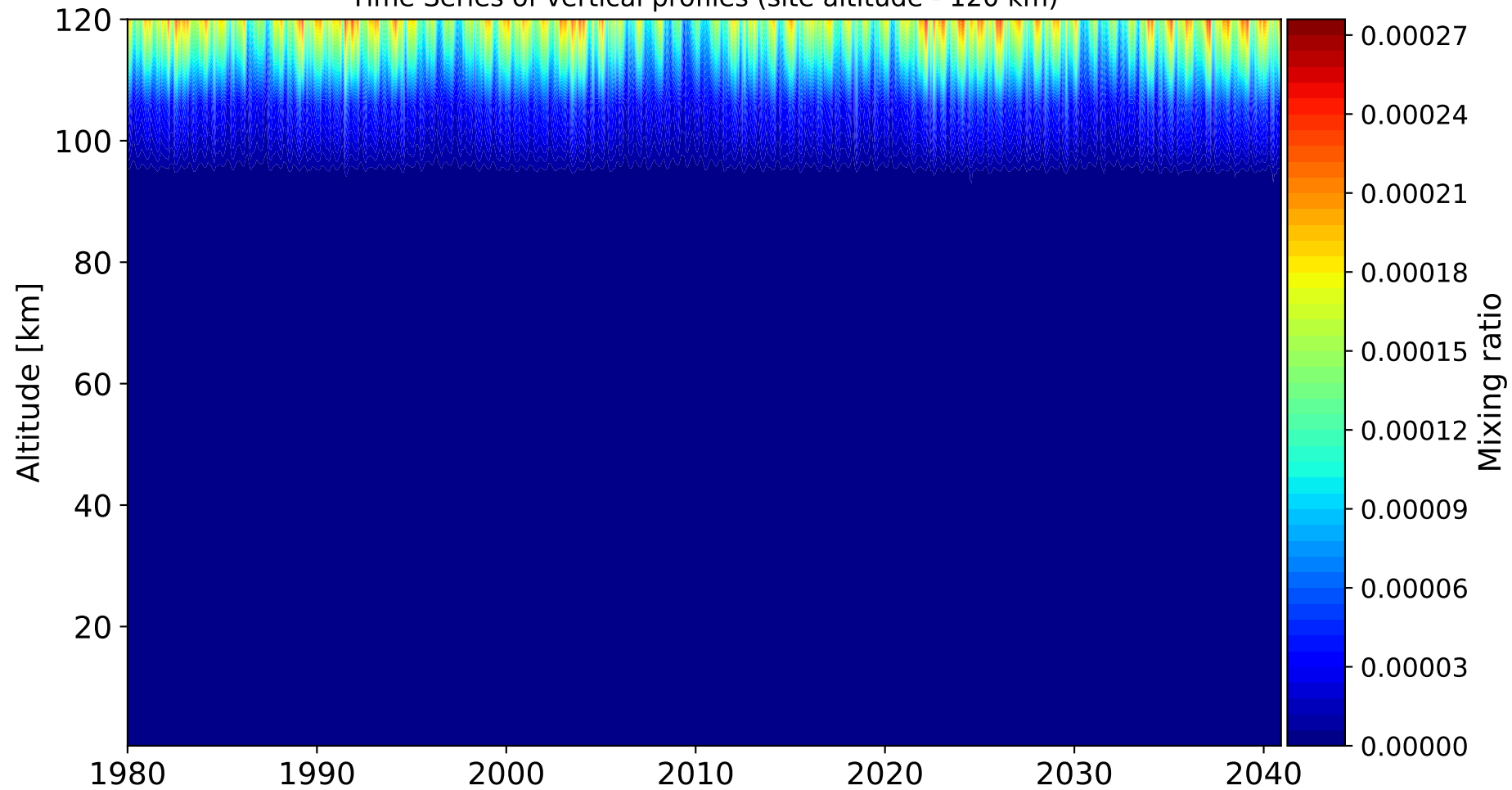
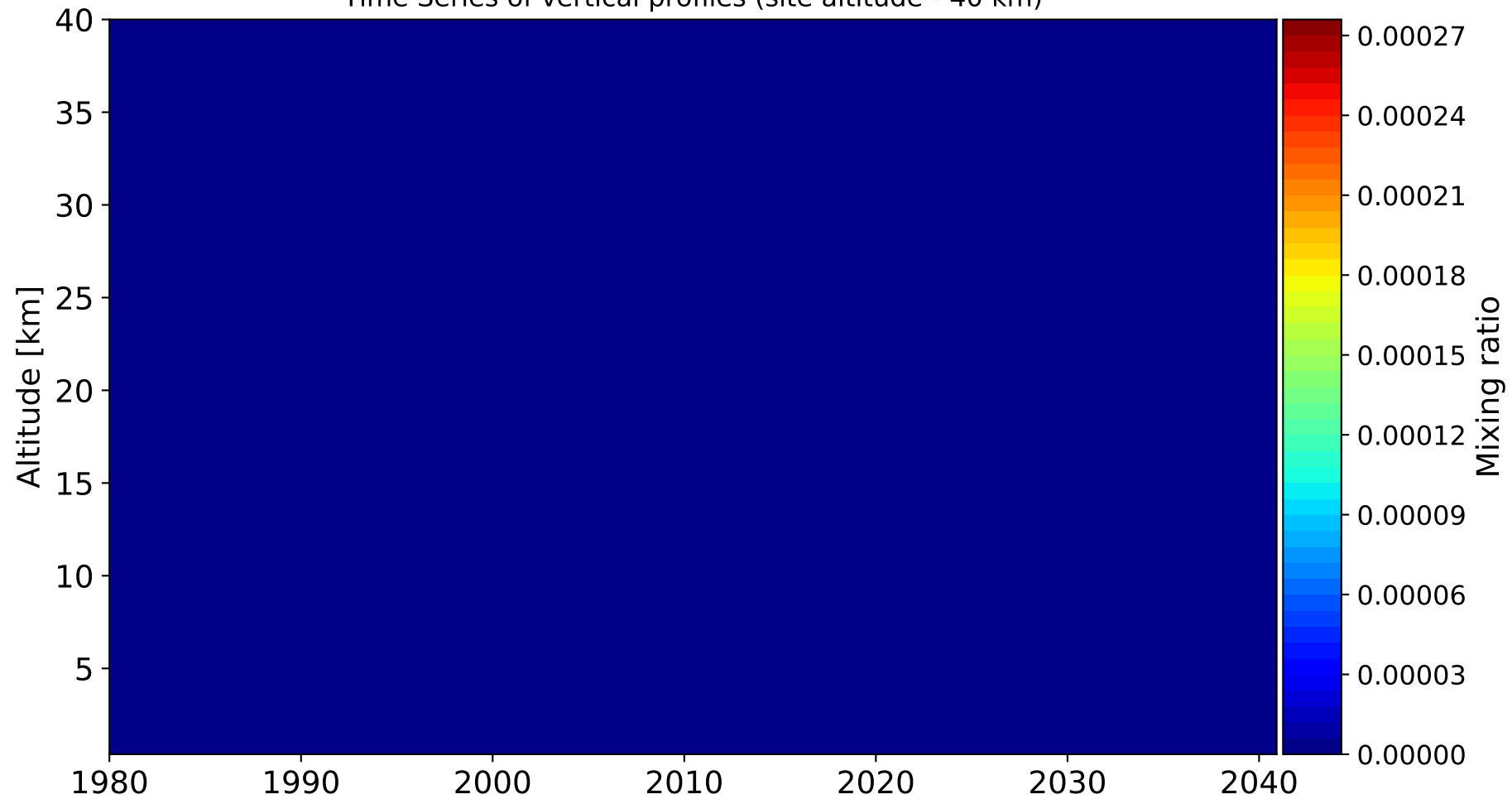


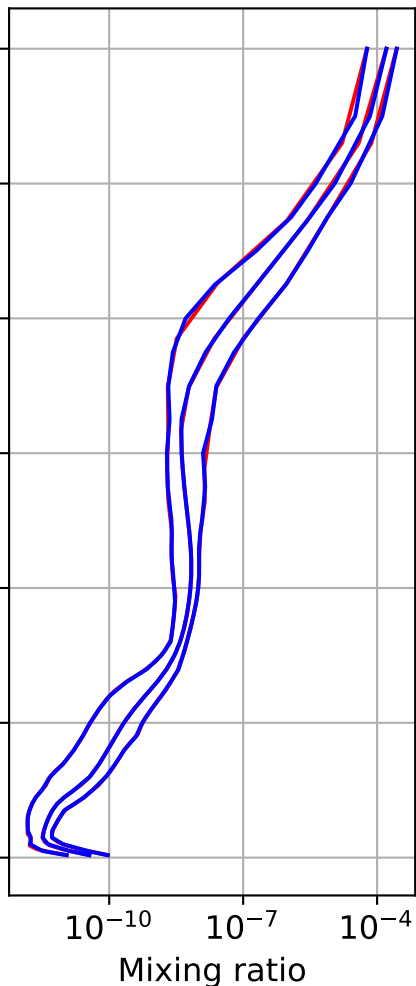
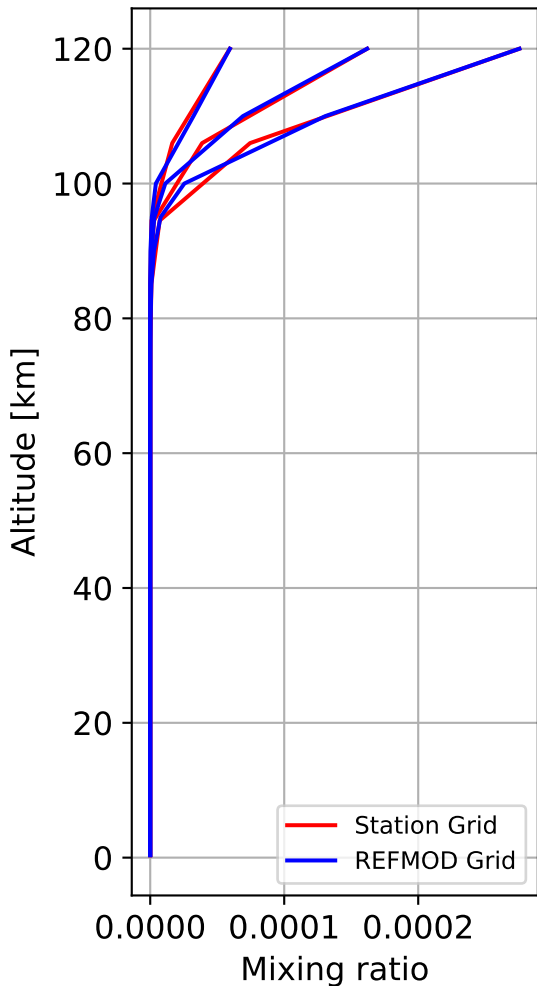
Time Series of vertical profiles (site altitude - 120 km)



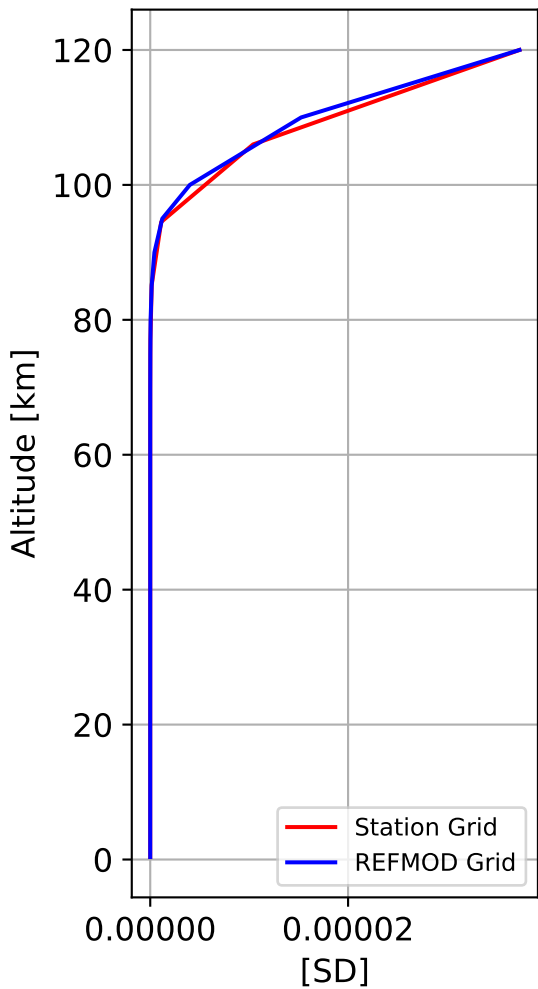
Time Series of vertical profiles (site altitude - 40 km)



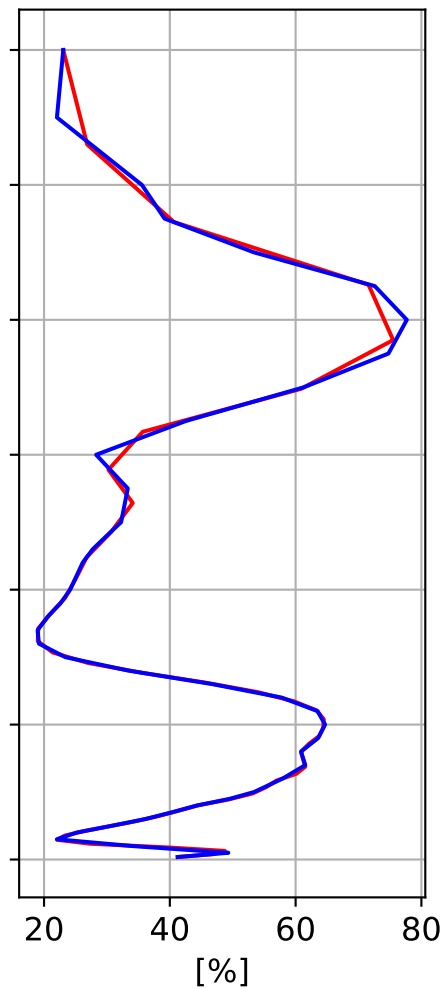
Min, Max, Mean of 732 profiles
Lauder, -45.05N, 169.67E, 0.37kmasl



Std. Deviation



Percent Deviation



Level covariance matrix

1e-9

