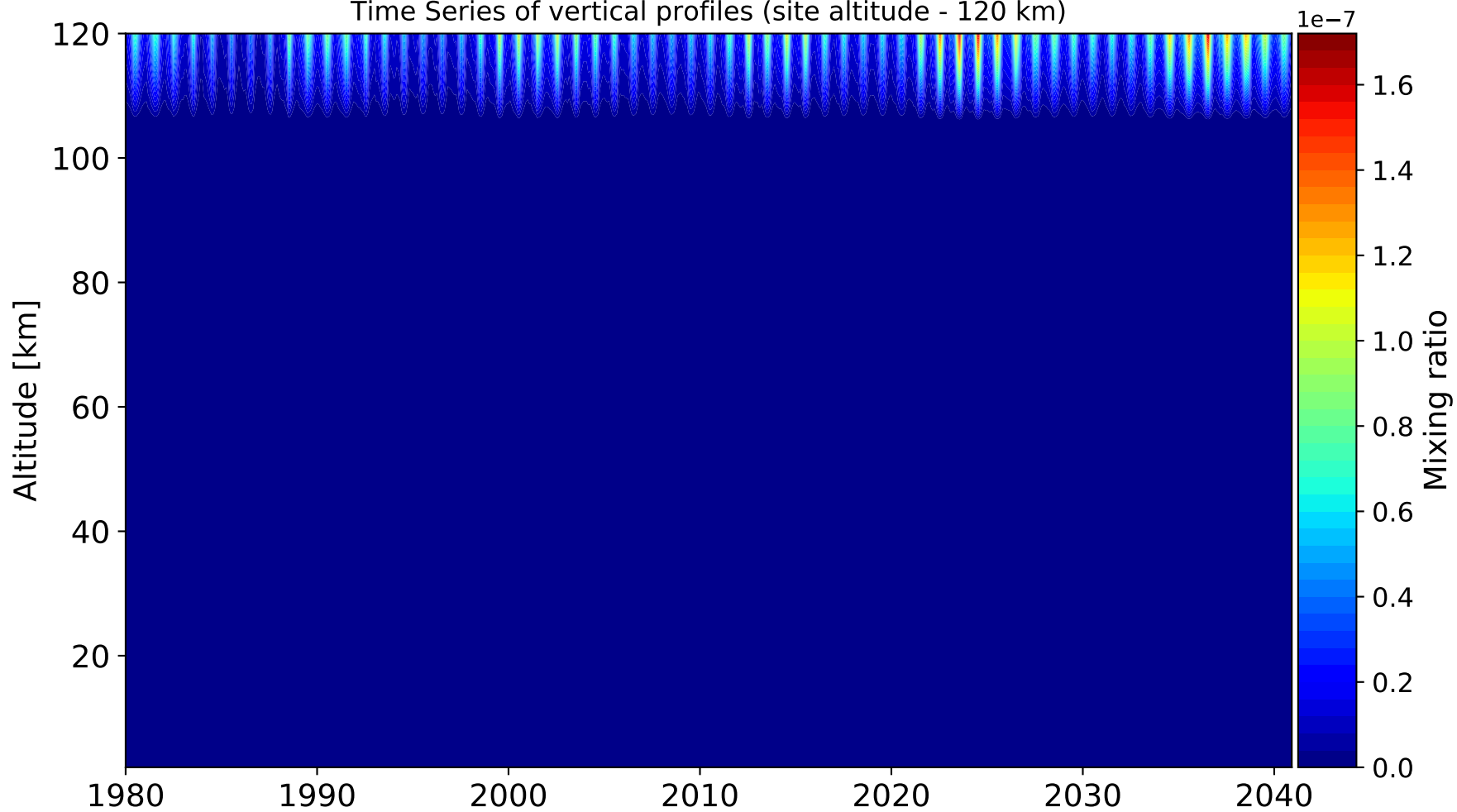
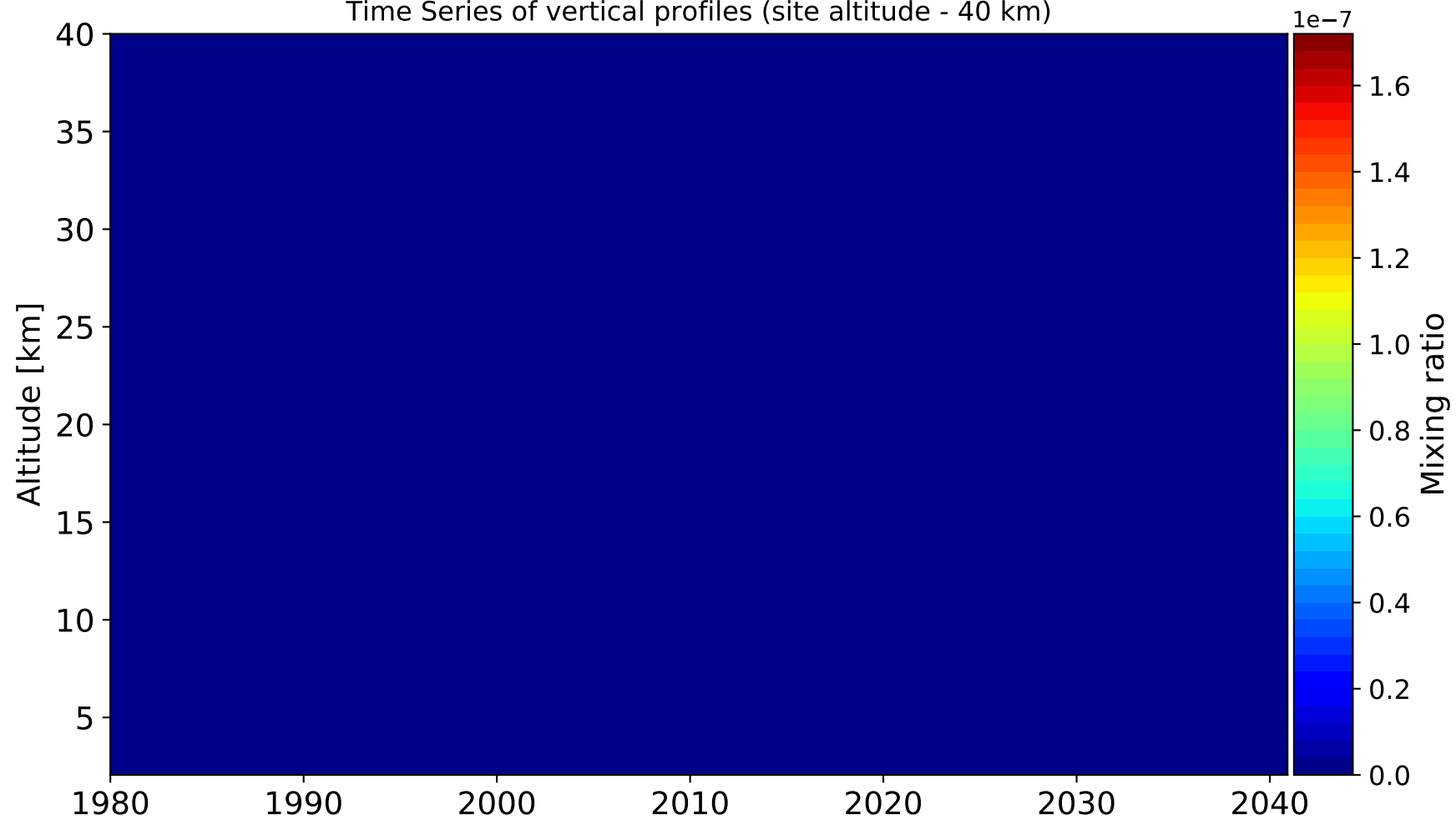


Time Series of vertical profiles (site altitude - 120 km)

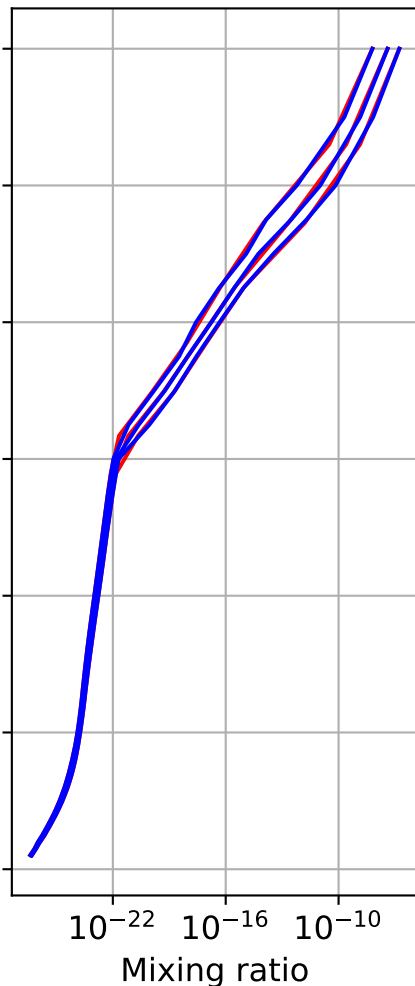
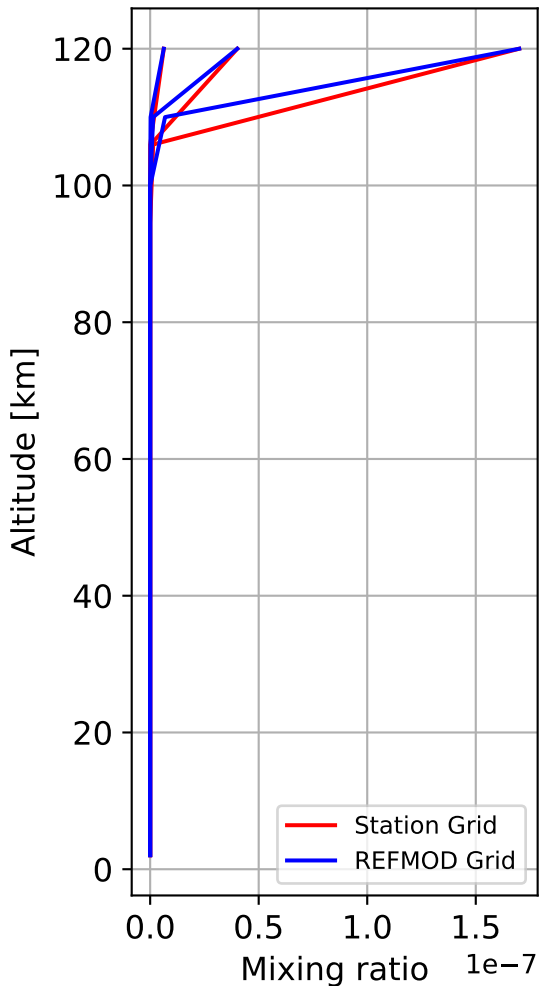


Time Series of vertical profiles (site altitude - 40 km)

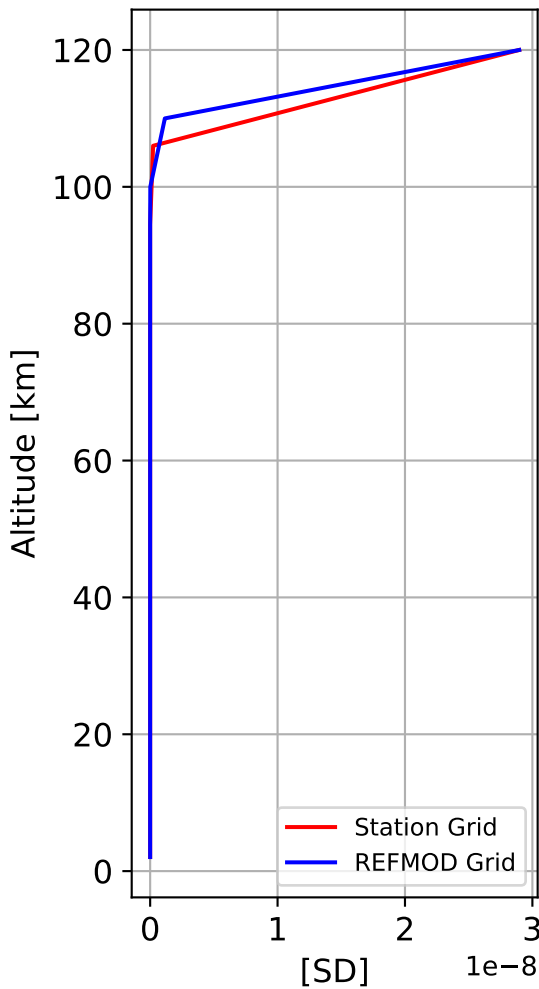




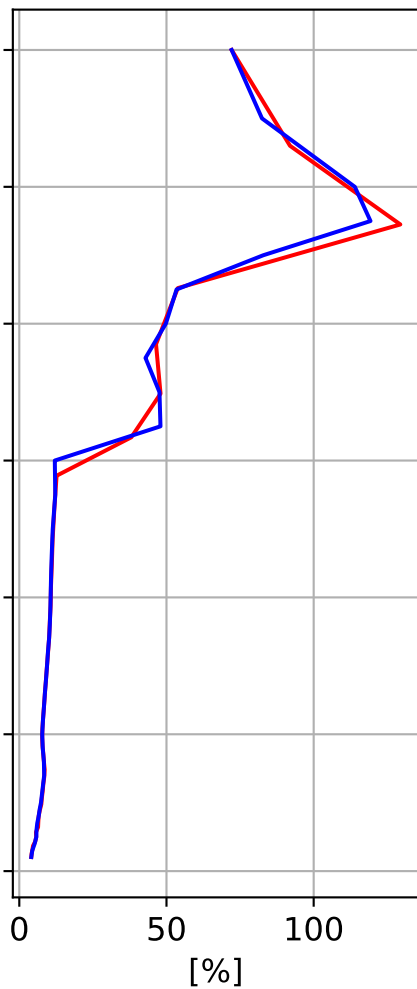
Min, Max, Mean of 732 profiles  
Kitt\_Peak, 31.96N, 248.41E, 2.06kmasl



### Std. Deviation



### Percent Deviation



Level covariance matrix

1e-16

