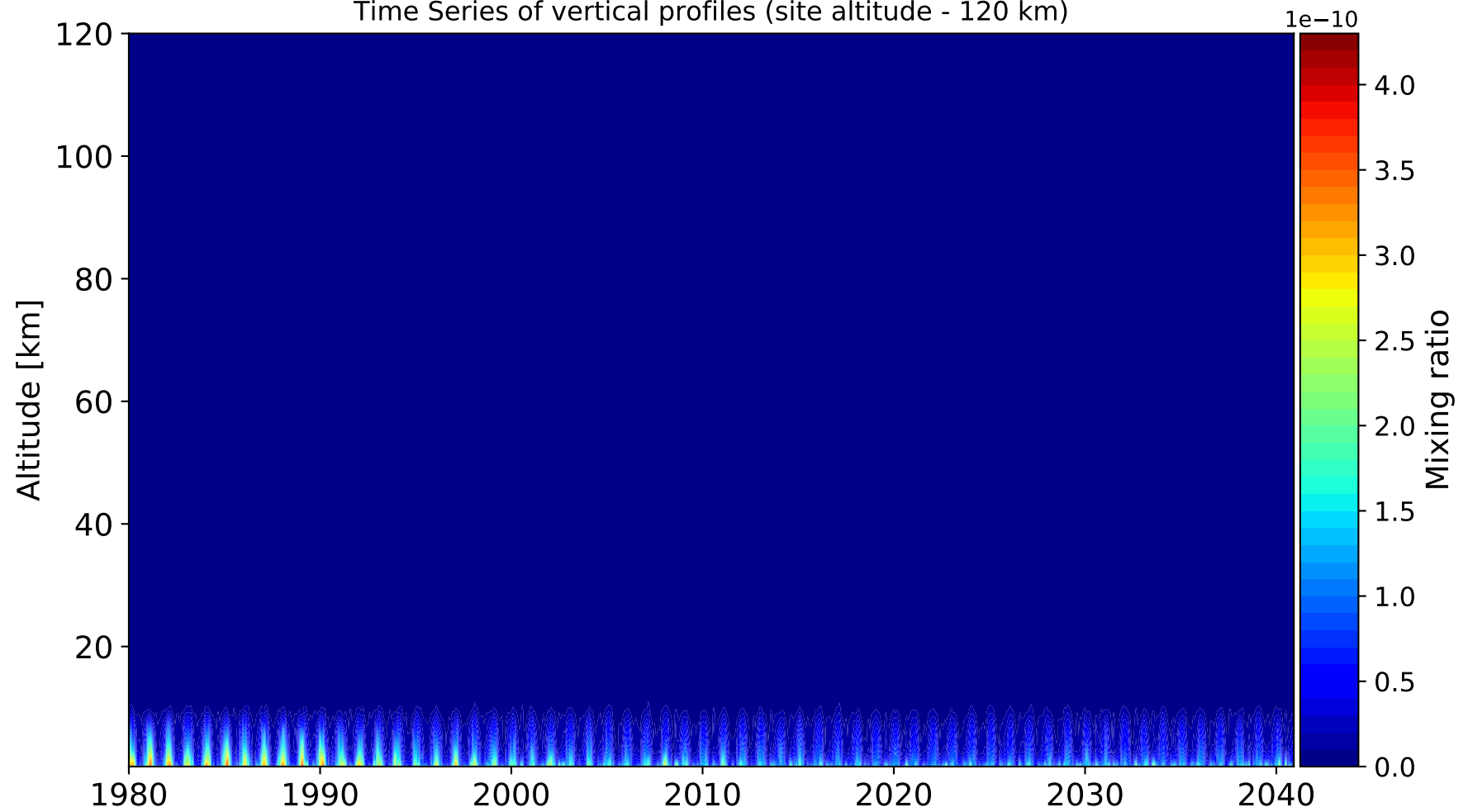
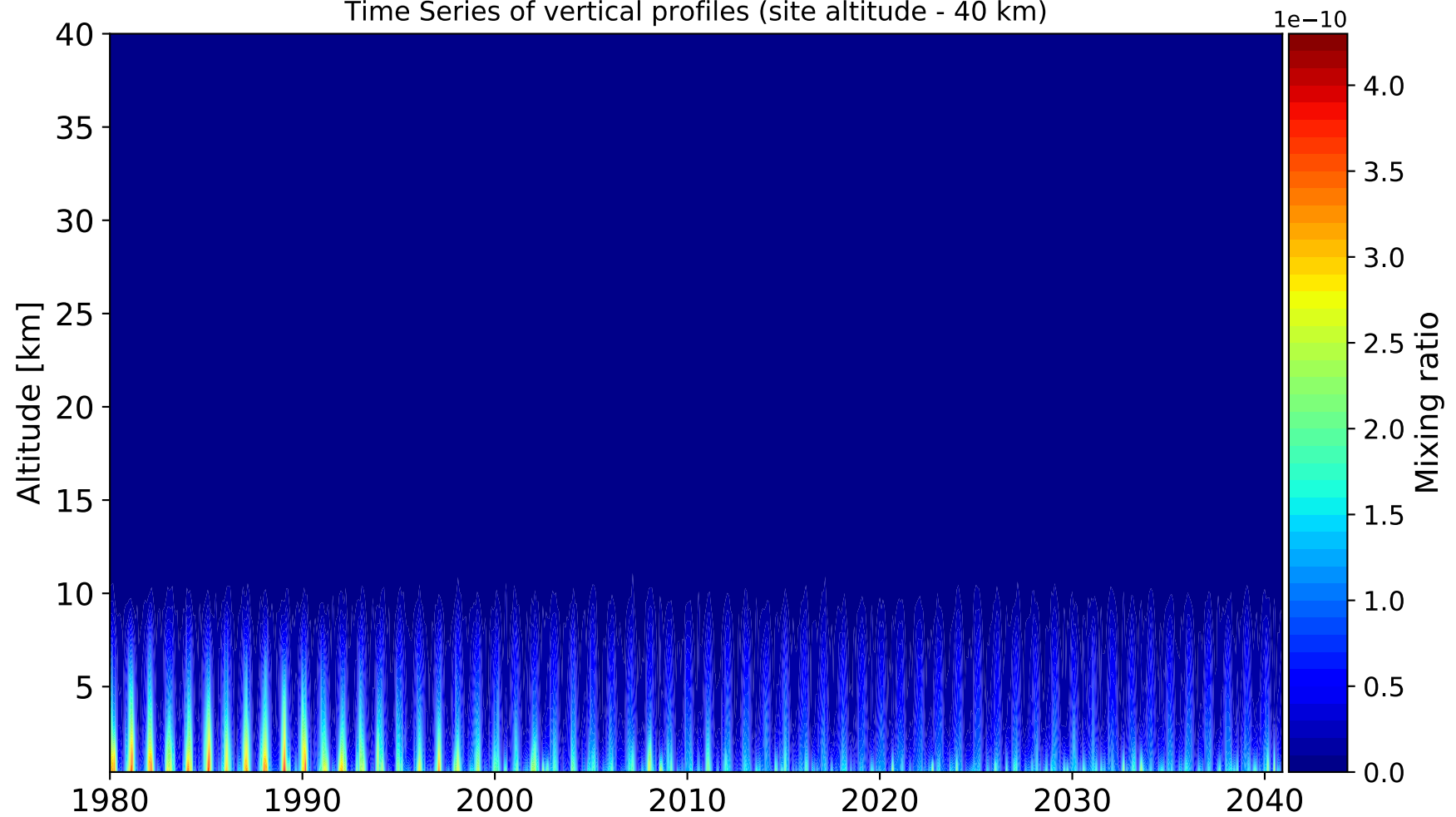


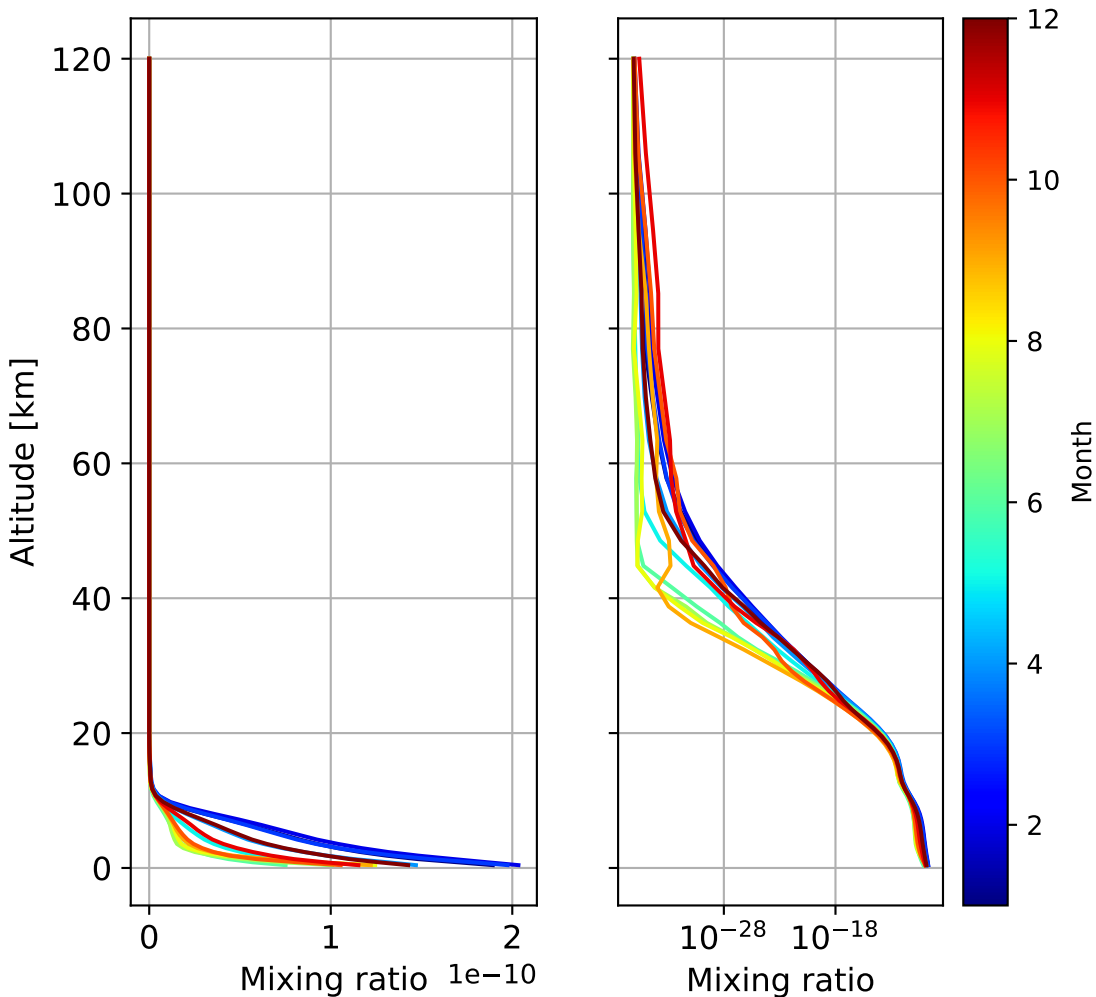
Time Series of vertical profiles (site altitude - 120 km)



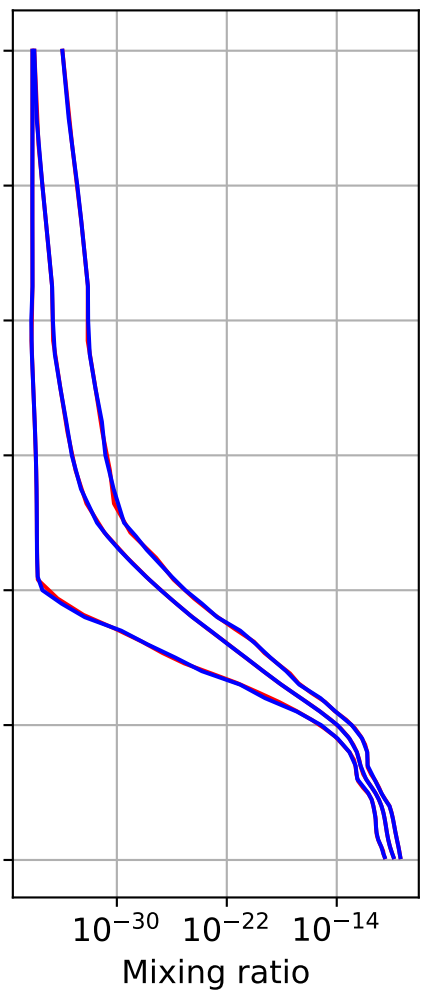
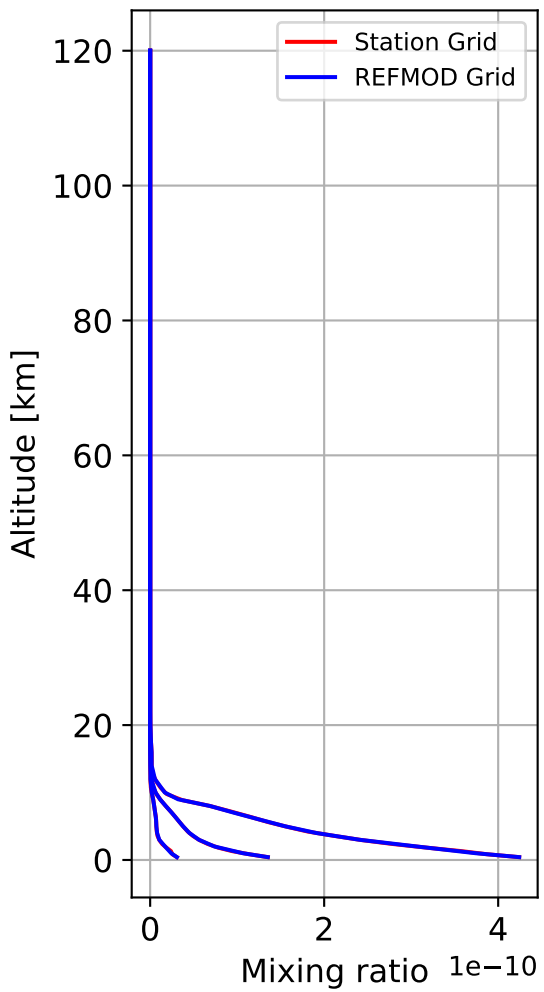
Time Series of vertical profiles (site altitude - 40 km)



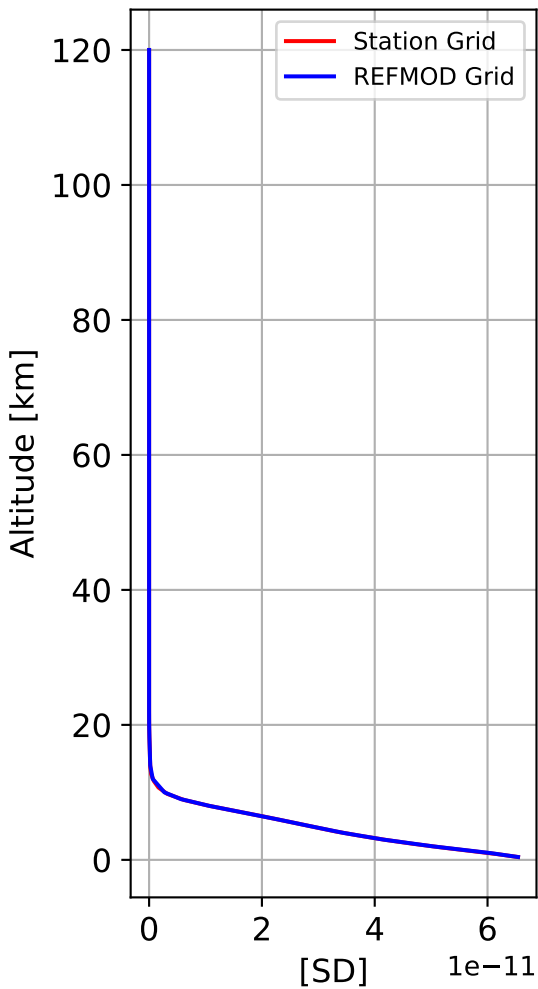
# Monthly mean WACCM profile (interpolated to station grid) Kiruna, 67.84N, 20.41E, 0.42kmasl



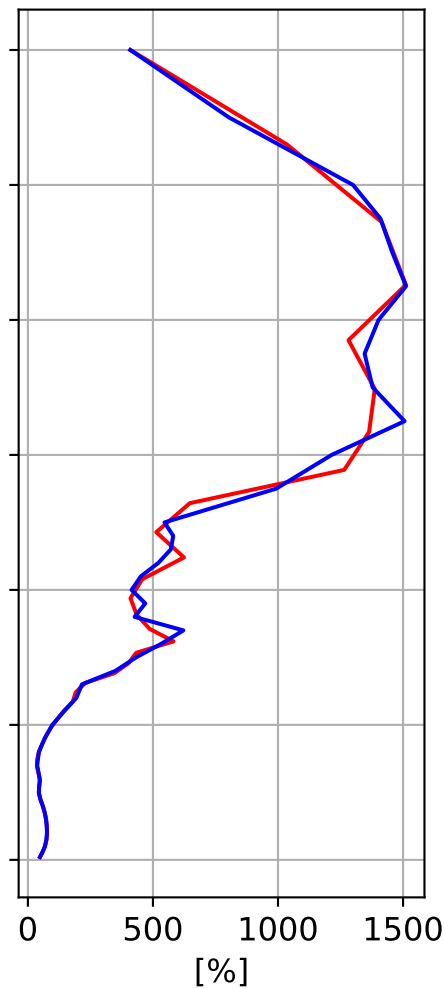
Min, Max, Mean of 732 profiles  
Kiruna, 67.84N, 20.41E, 0.42kmasl



Std. Deviation



Percent Deviation



# Level covariance matrix

1e-21

