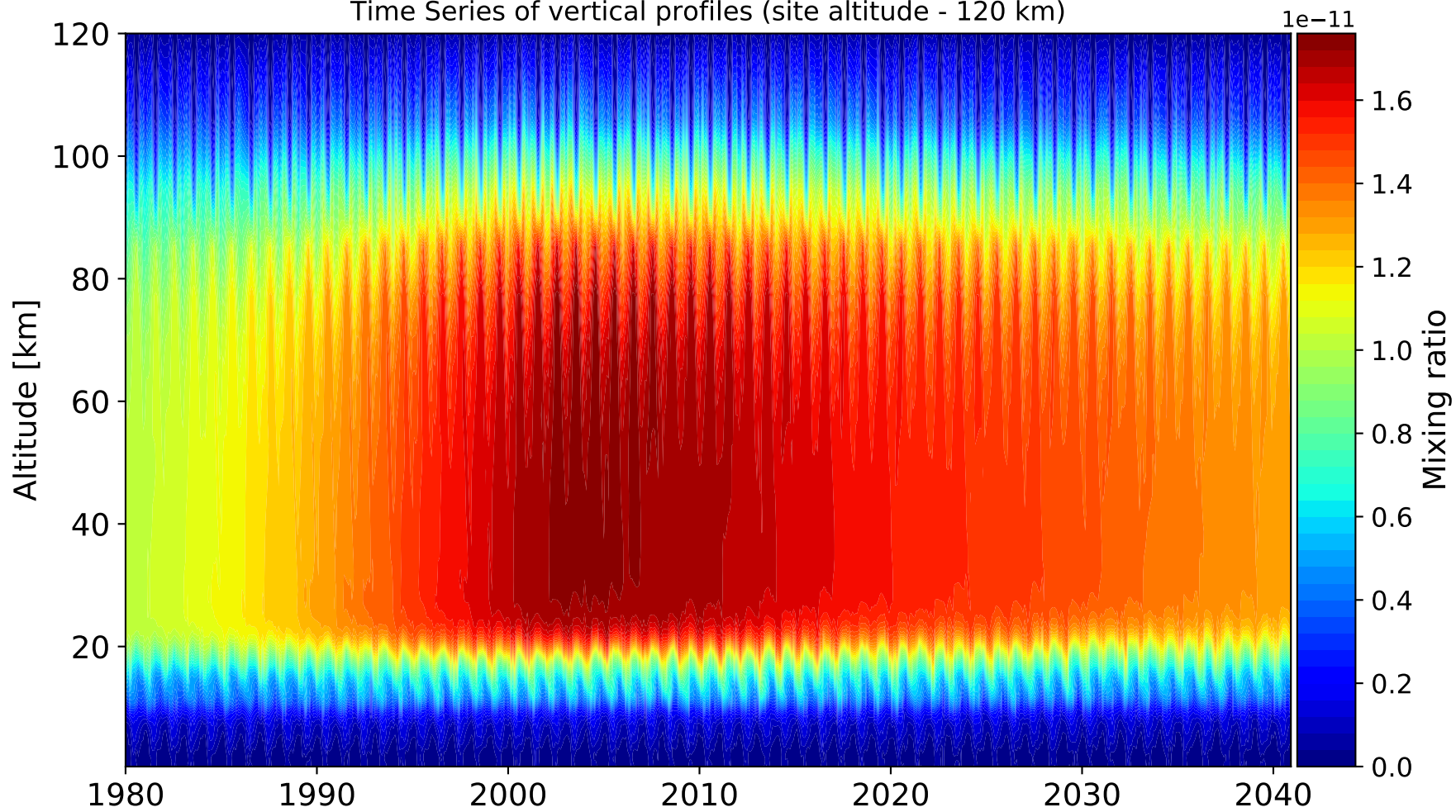
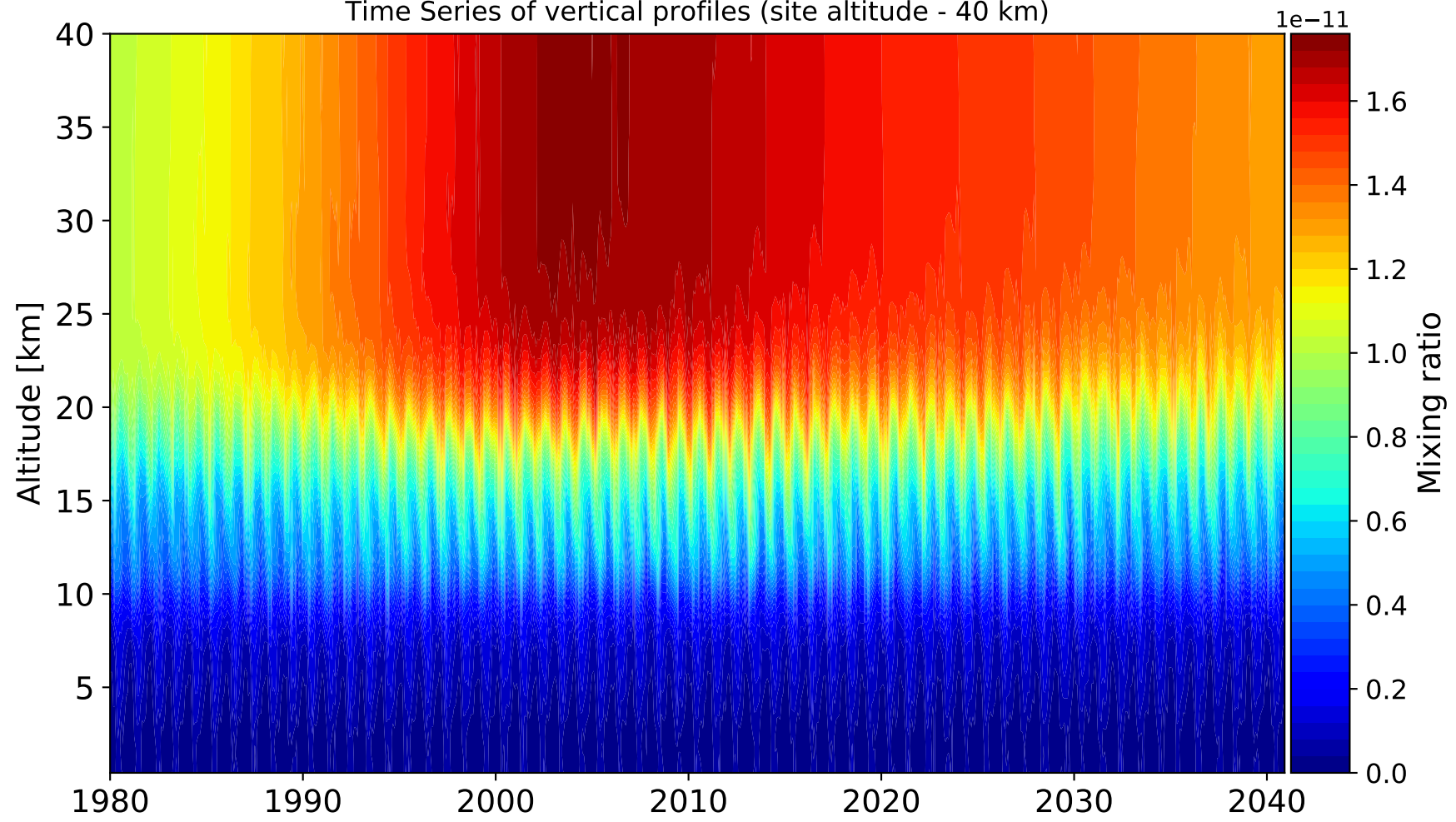


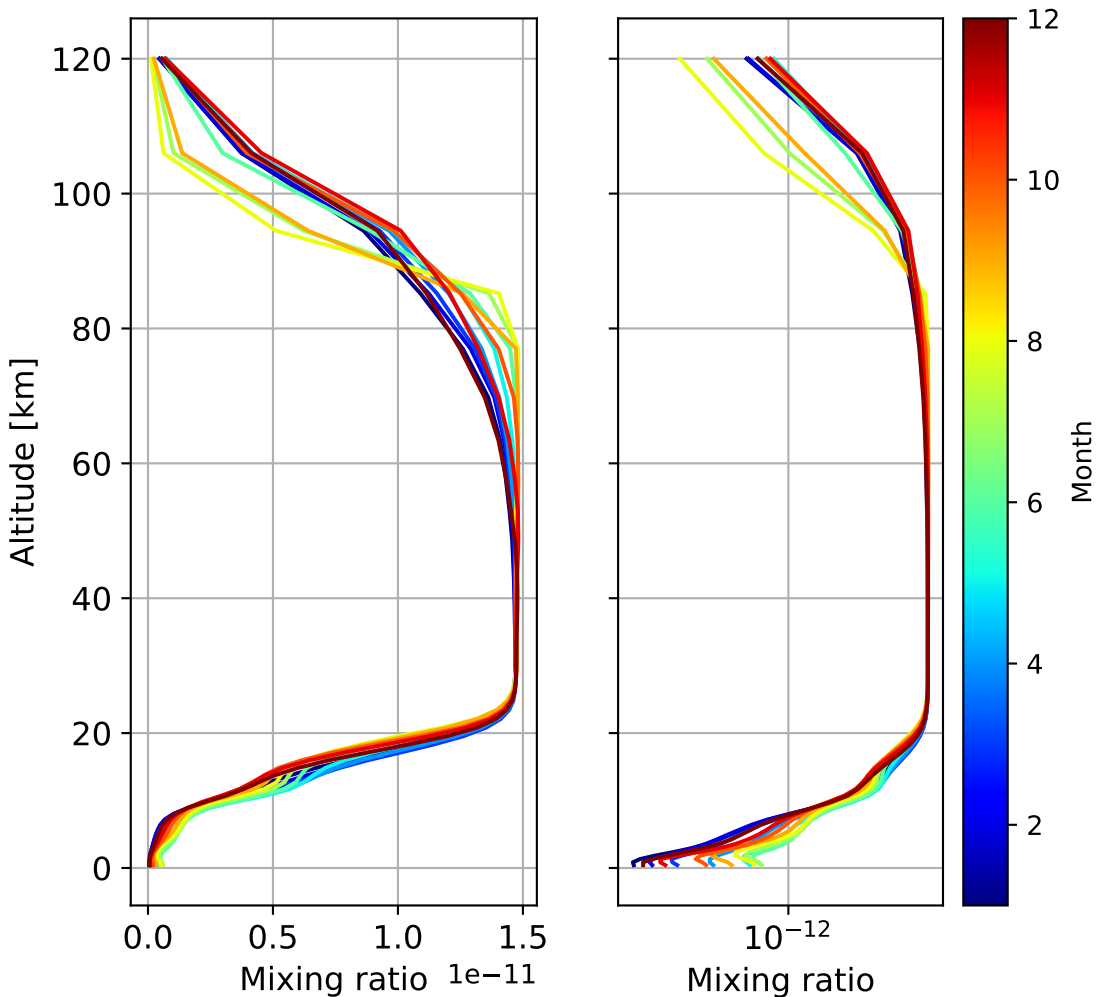
Time Series of vertical profiles (site altitude - 120 km)



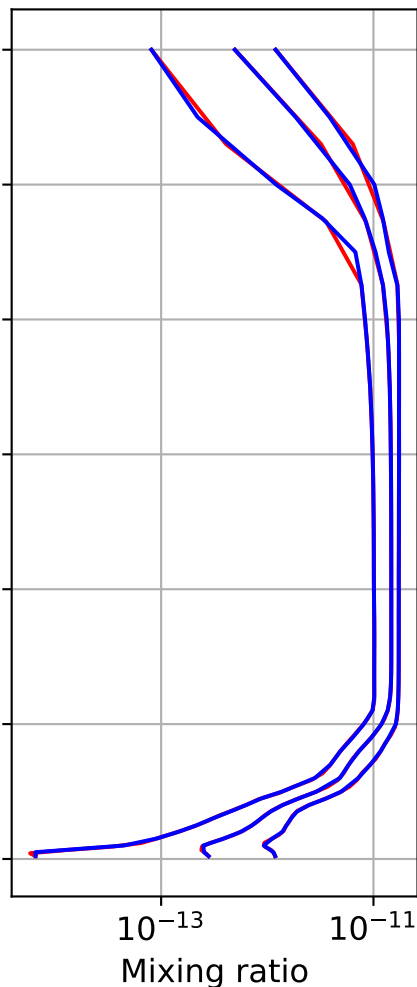
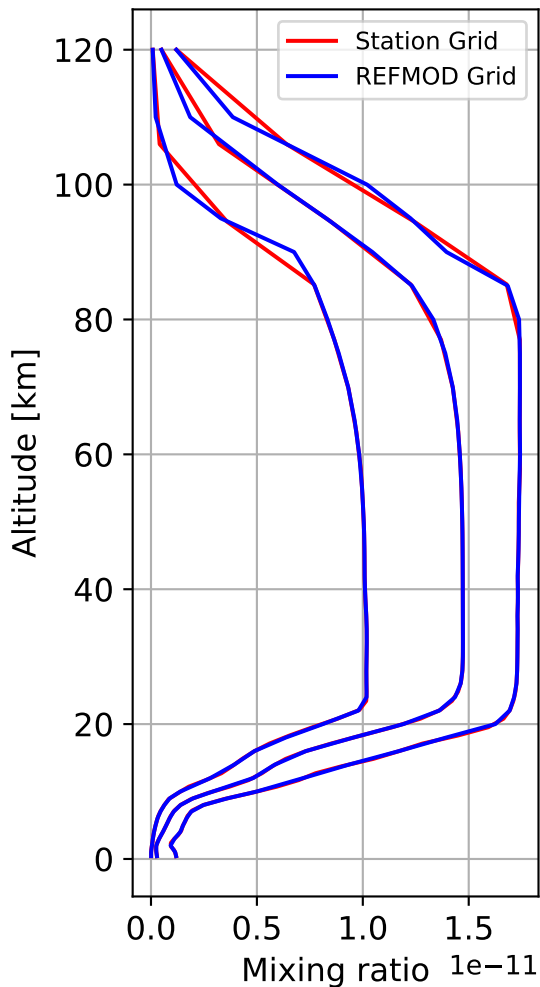
Time Series of vertical profiles (site altitude - 40 km)



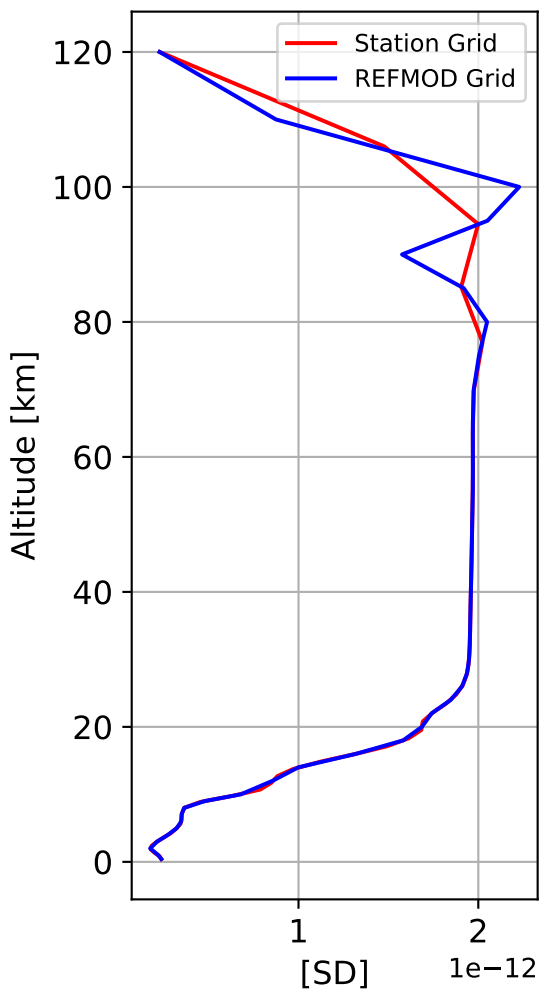
Monthly mean WACCM profile (interpolated to station grid)
Kiruna, 67.84N, 20.41E, 0.42kmasl



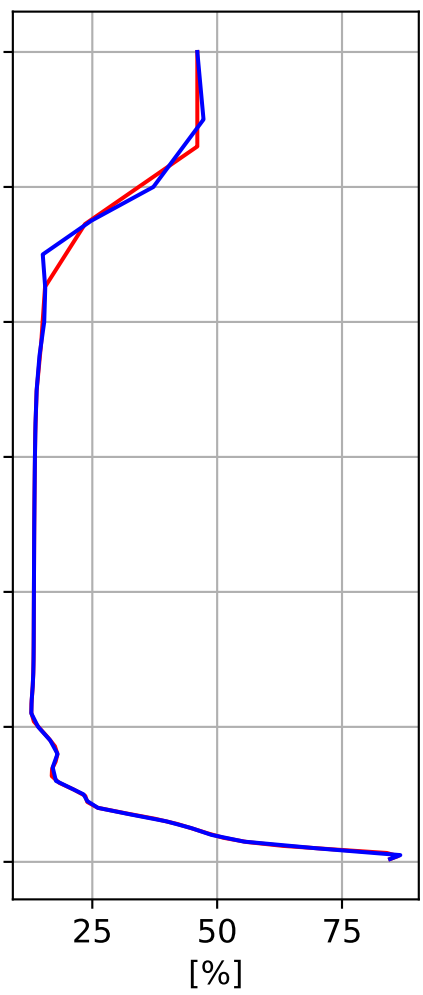
Min, Max, Mean of 732 profiles
Kiruna, 67.84N, 20.41E, 0.42kmasl



Std. Deviation



Percent Deviation



Level covariance matrix

1e-24

