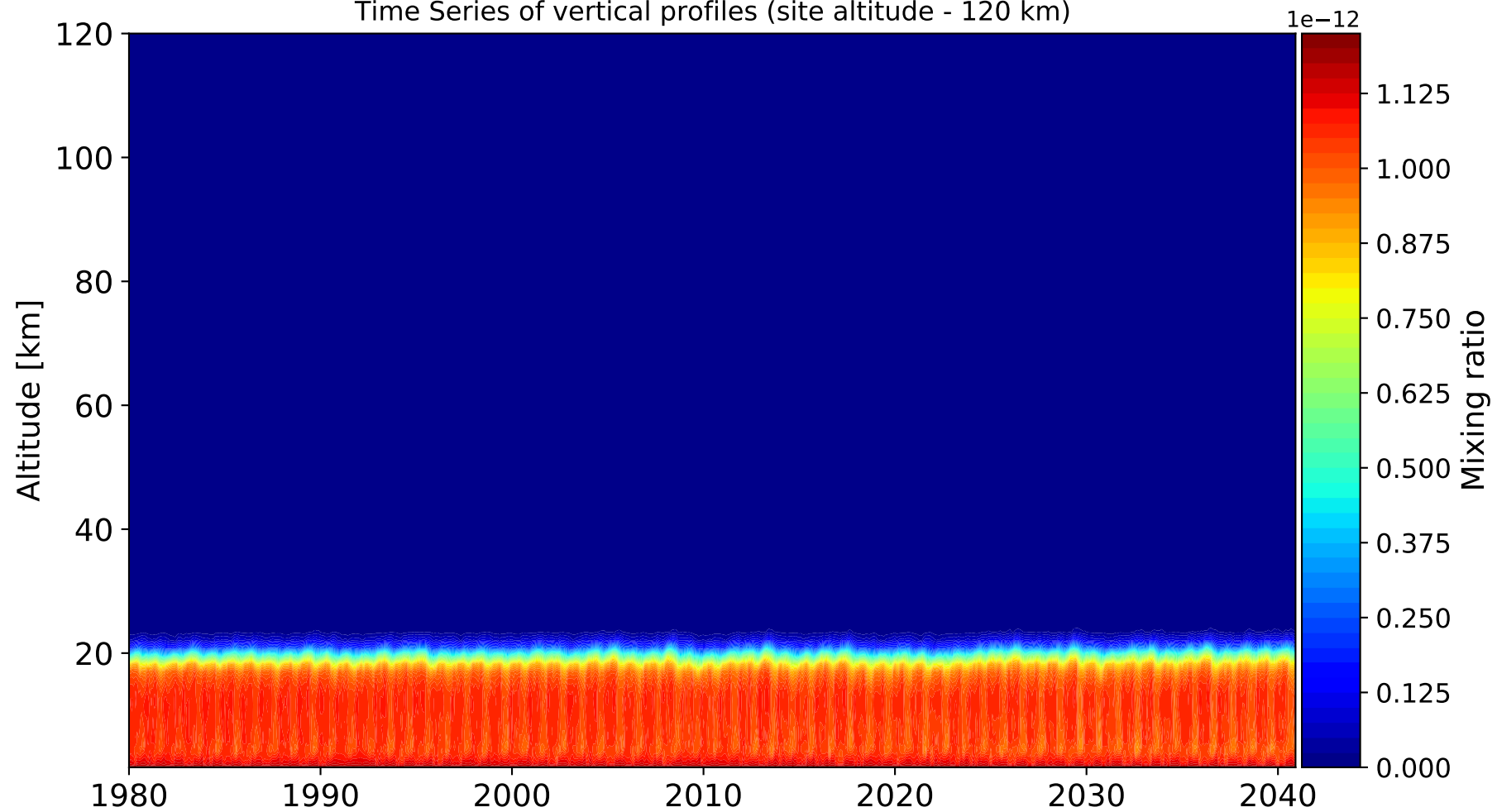
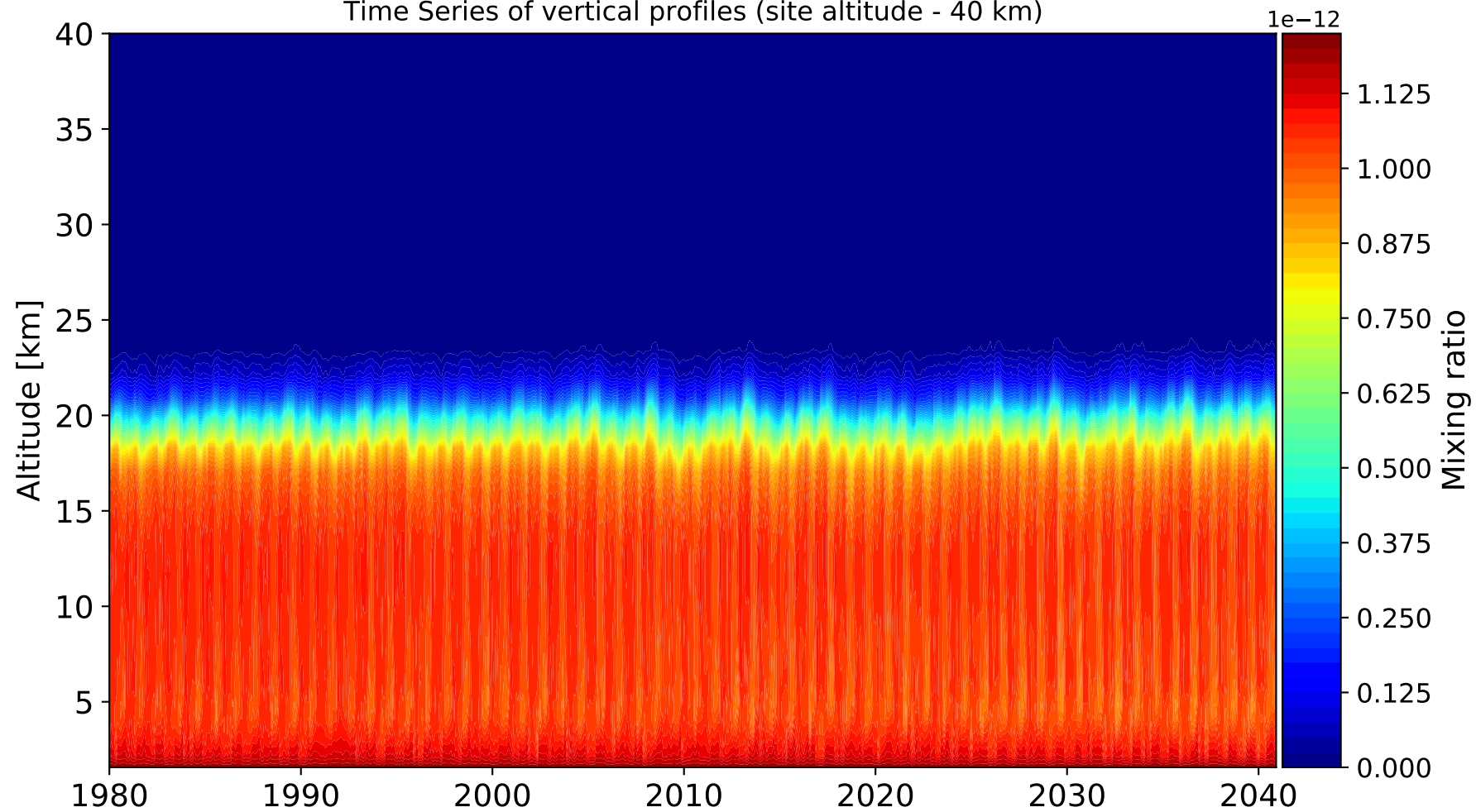


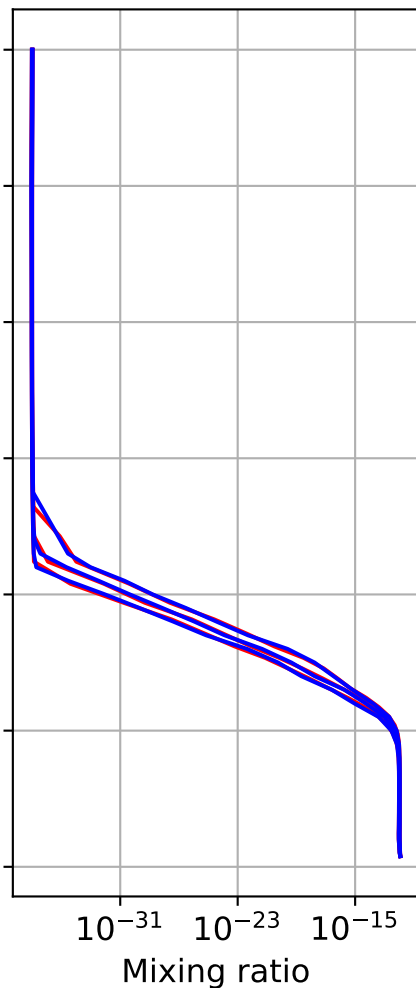
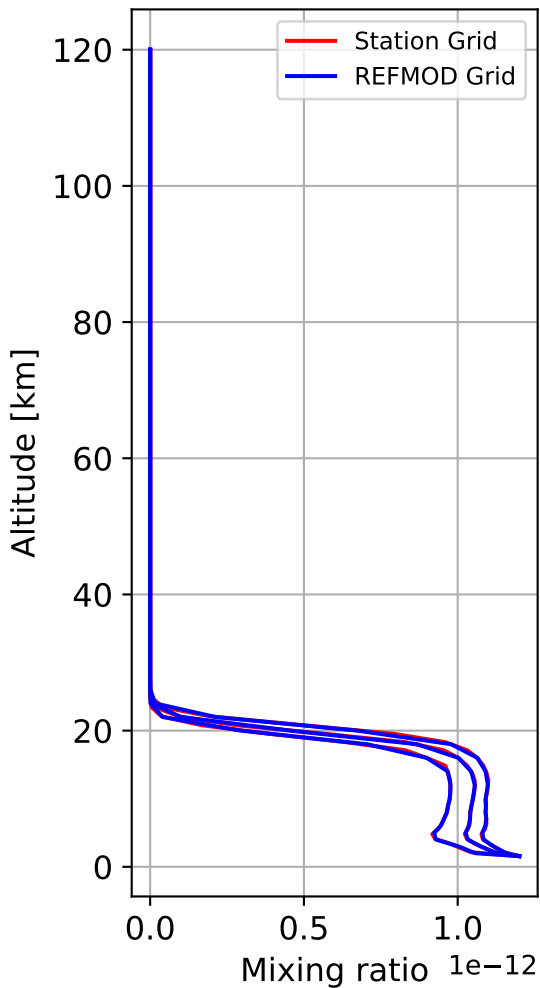
Time Series of vertical profiles (site altitude - 120 km)



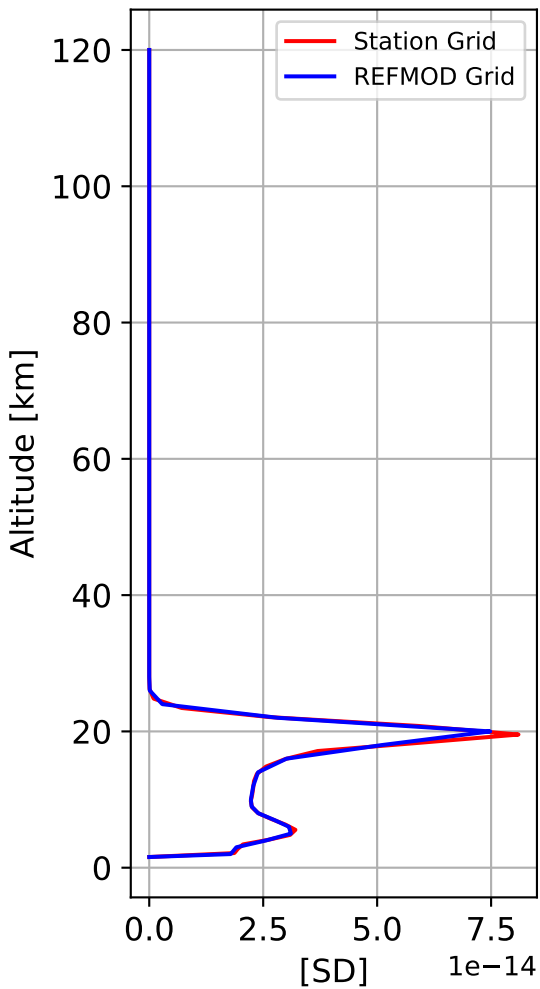
Time Series of vertical profiles (site altitude - 40 km)



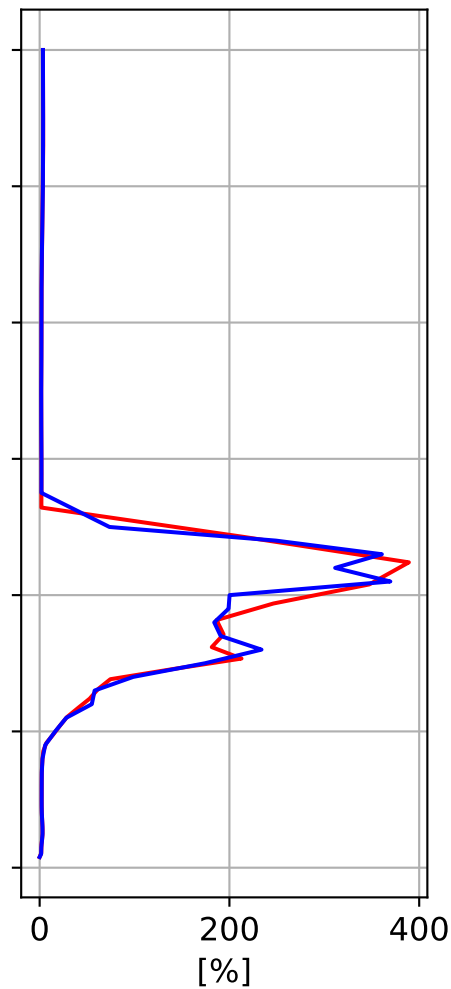
Min, Max, Mean of 732 profiles
Kigali, -1.94N, 30.06E, 1.567kmasl



Std. Deviation



Percent Deviation



Level covariance matrix

1e-27

