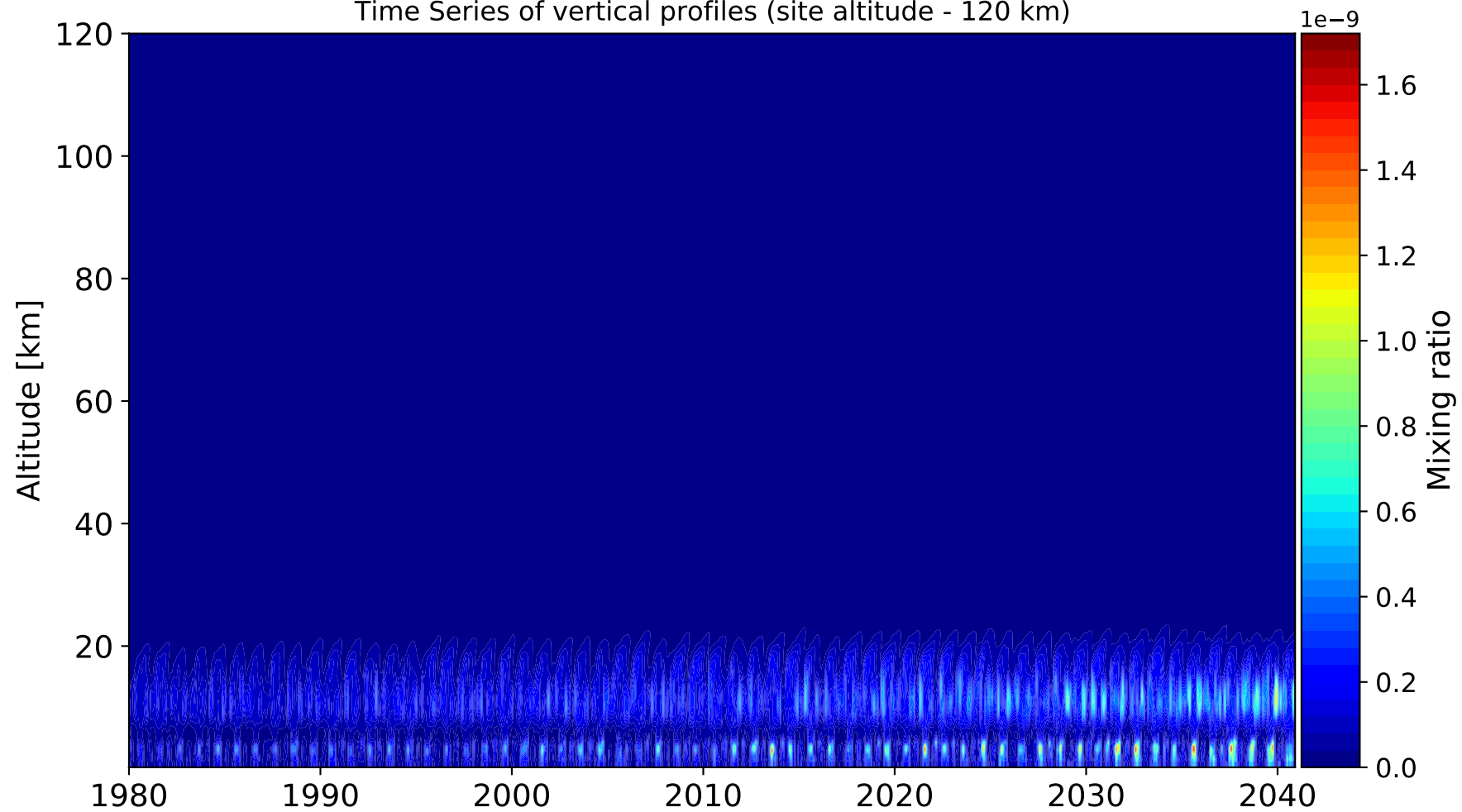
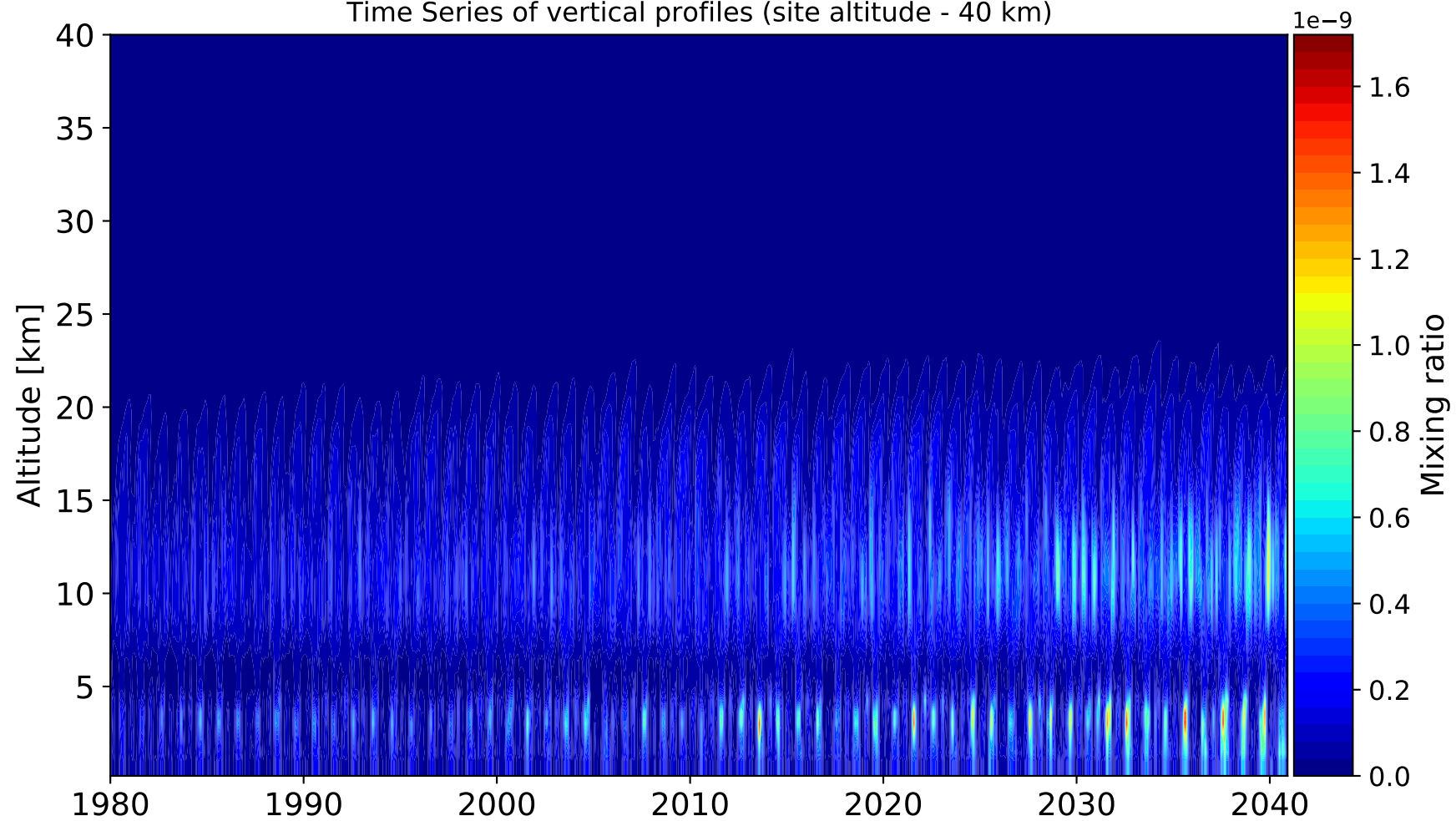


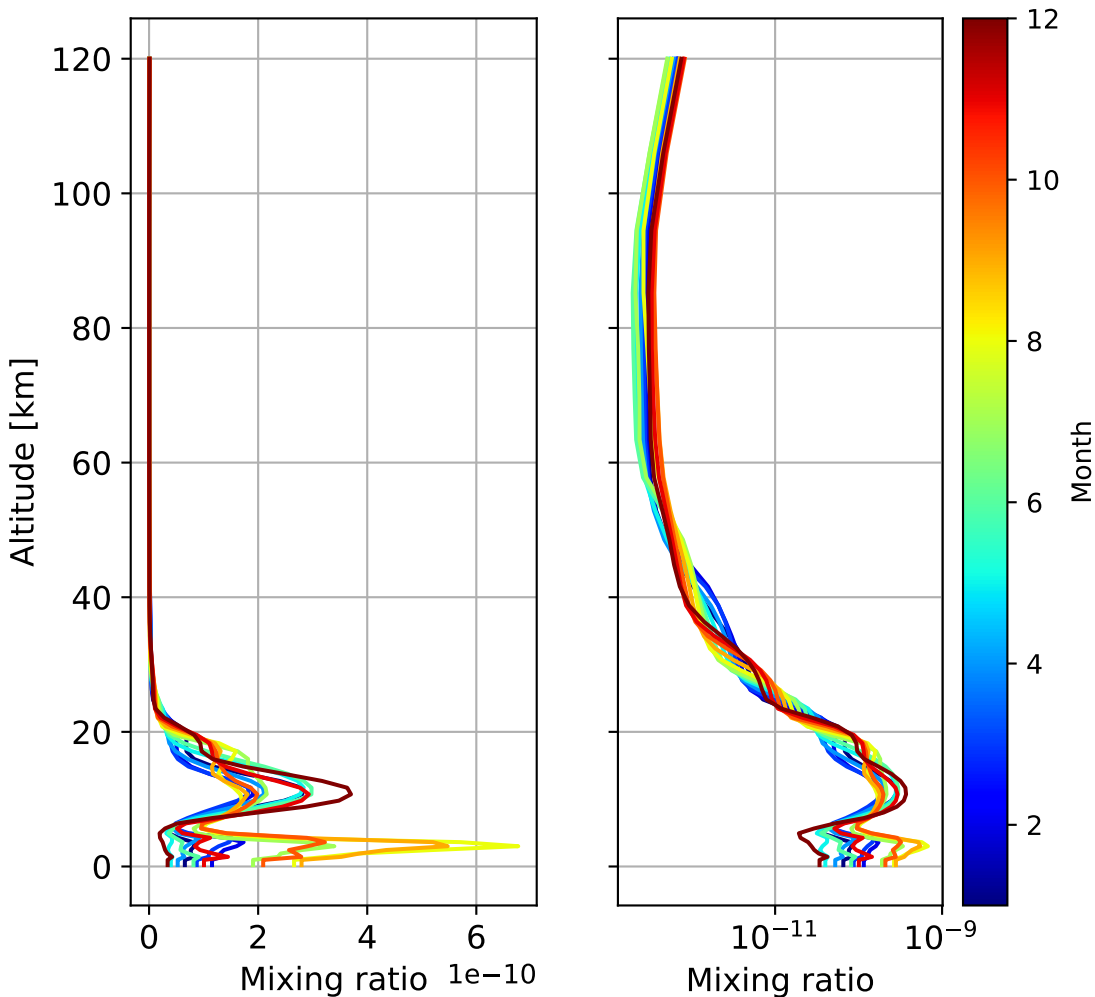
Time Series of vertical profiles (site altitude - 120 km)



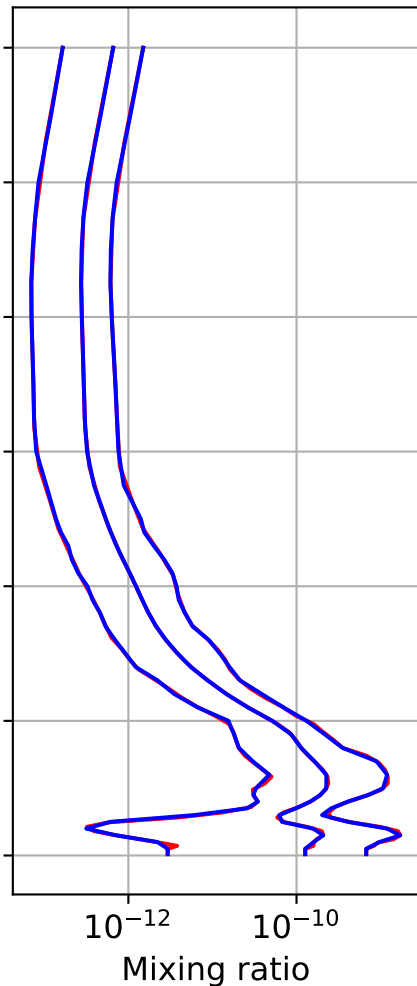
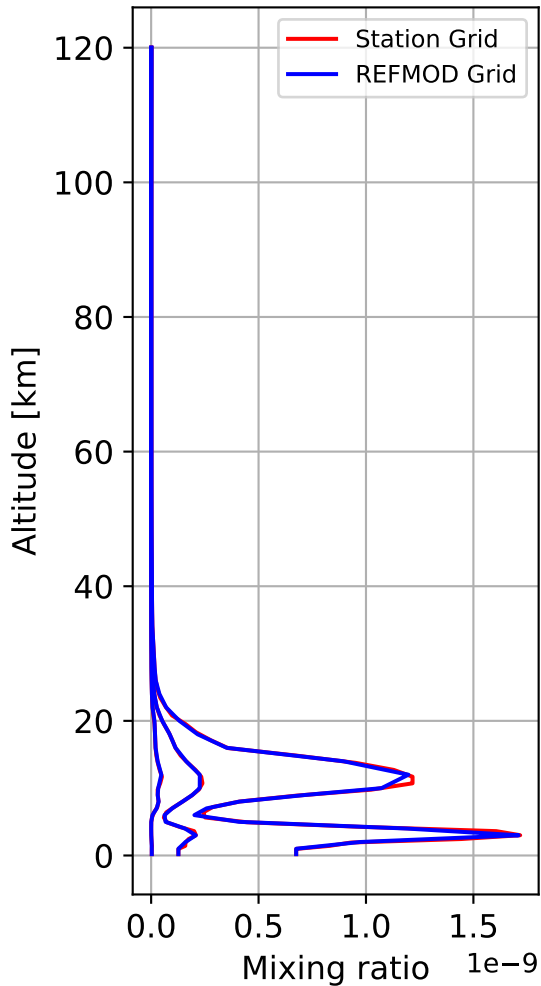
Time Series of vertical profiles (site altitude - 40 km)



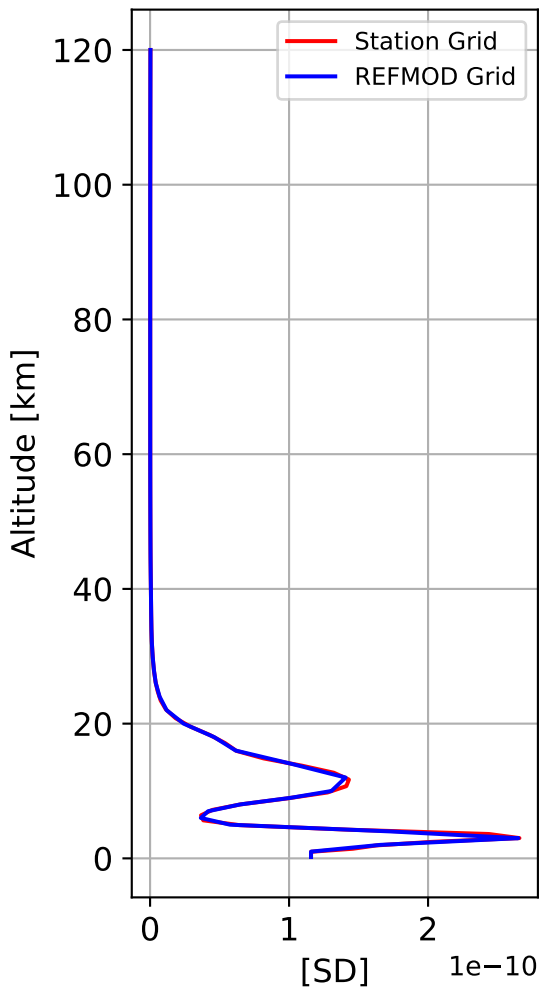
Monthly mean WACCM profile (interpolated to station grid) Kampala, 0.31N, 32.58E, 0.2kmasl



Min, Max, Mean of 732 profiles
Kampala, 0.31N, 32.58E, 0.2kmasl



Std. Deviation



Percent Deviation



Level covariance matrix

