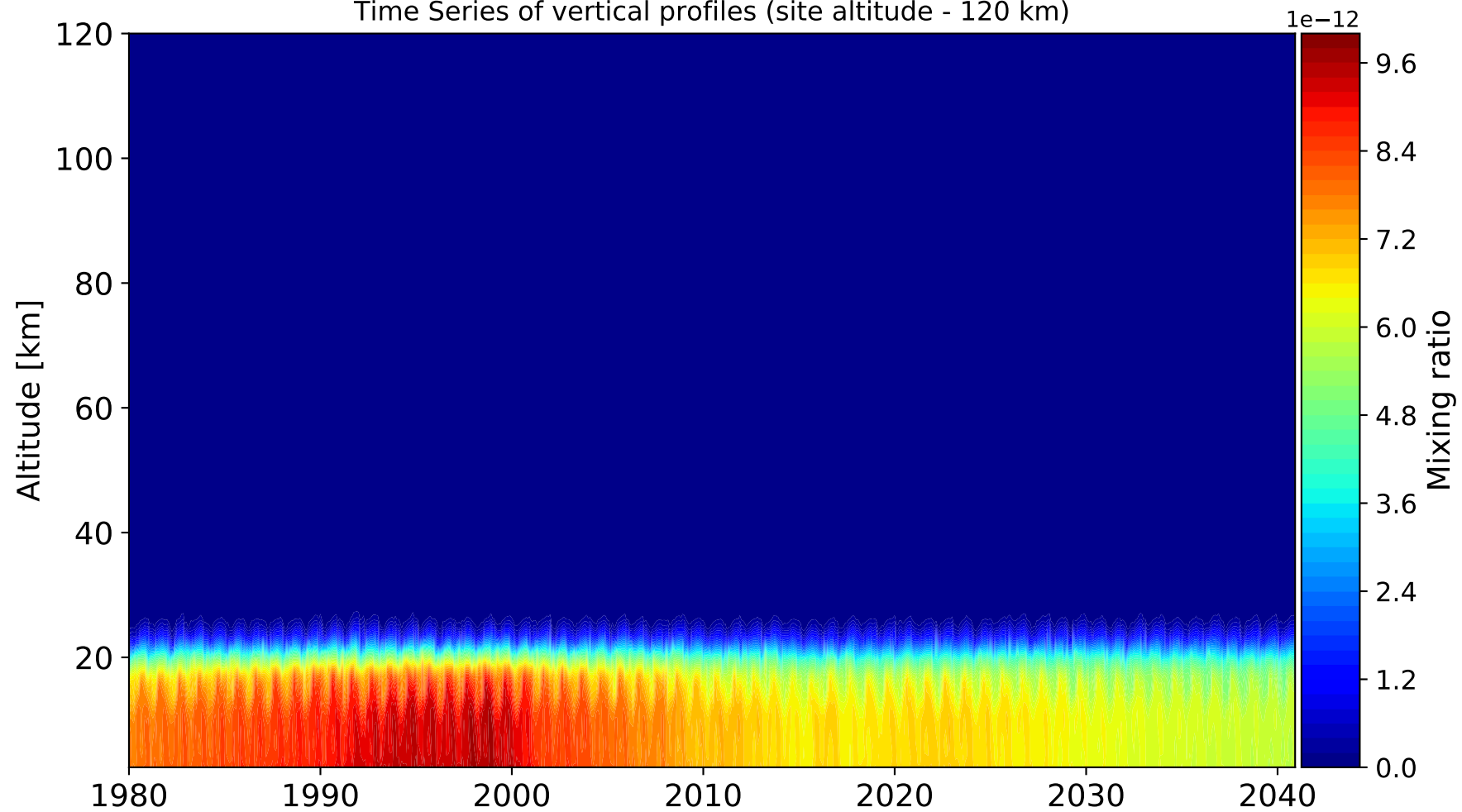
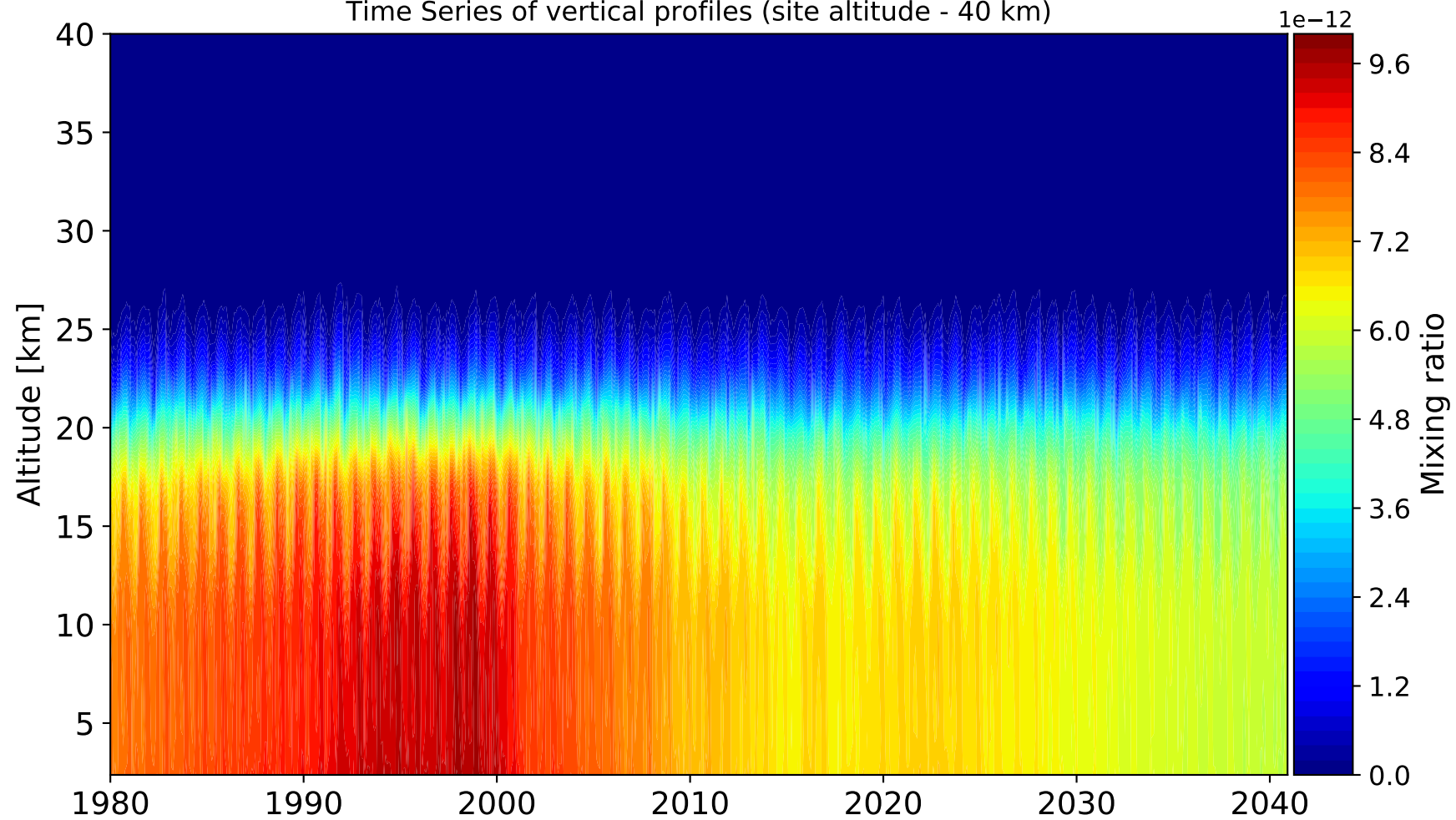


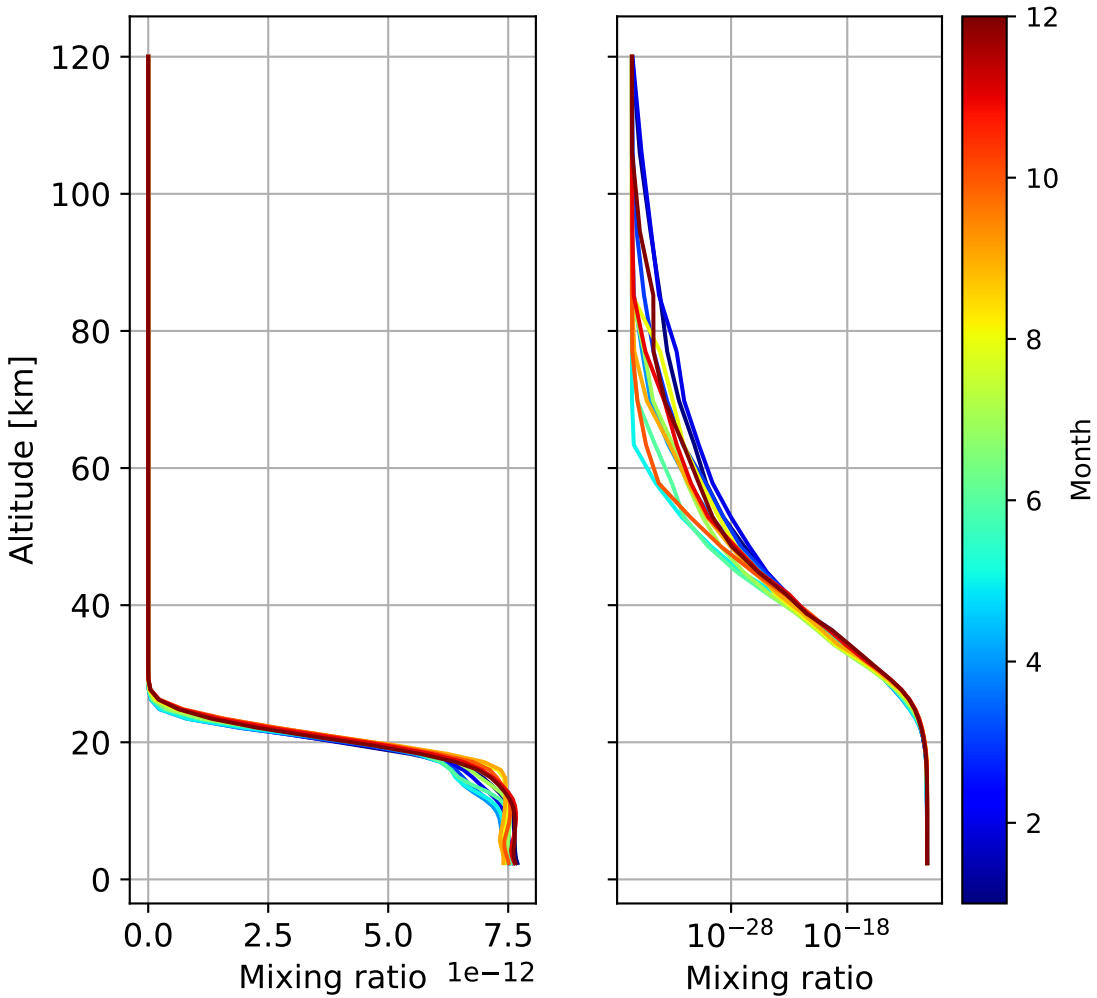
Time Series of vertical profiles (site altitude - 120 km)



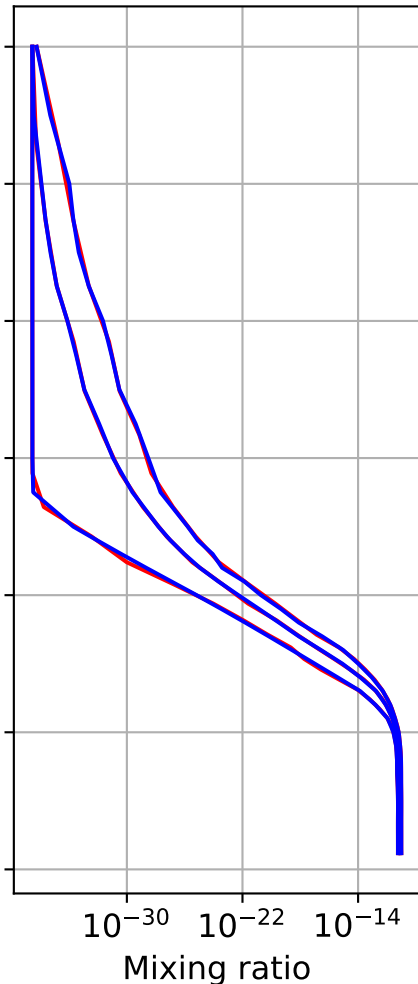
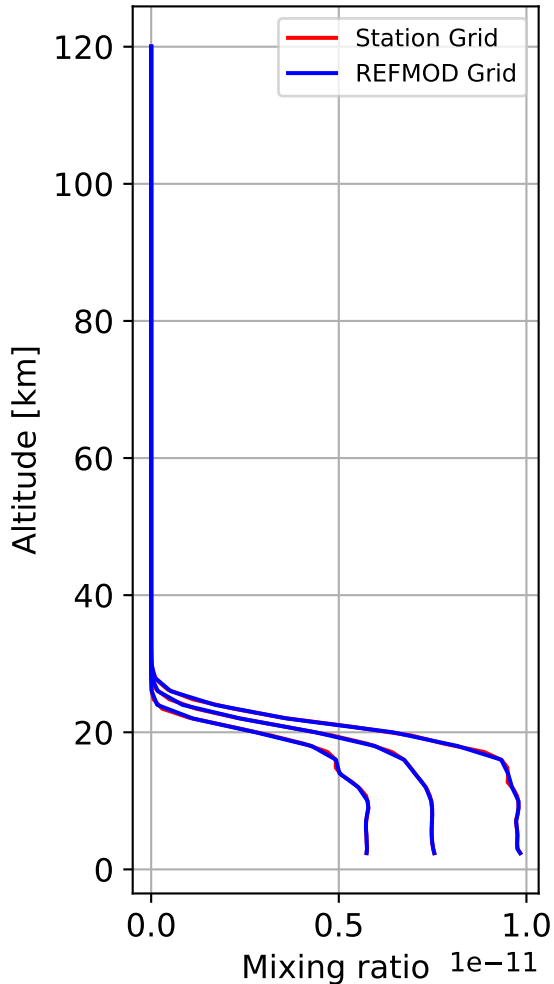
Time Series of vertical profiles (site altitude - 40 km)



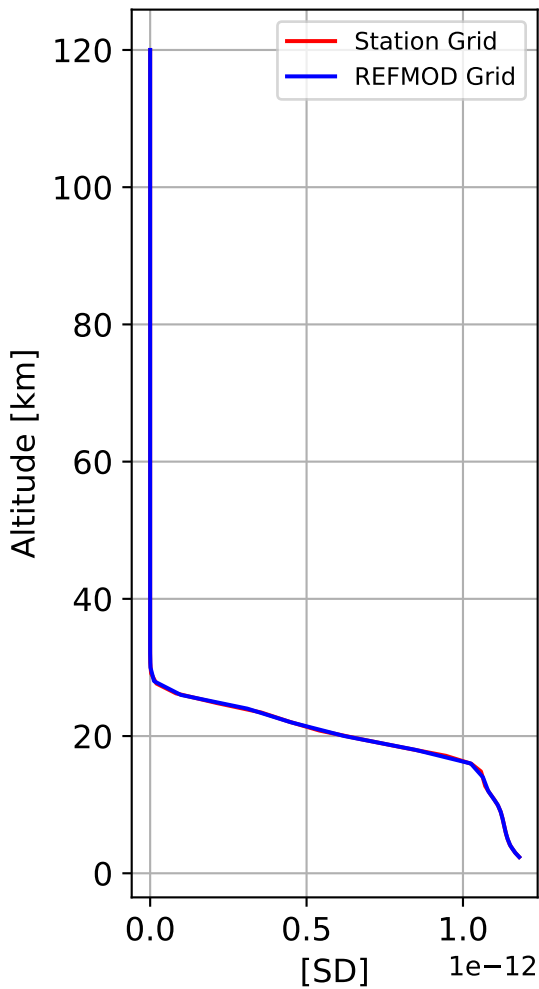
Monthly mean WACCM profile (interpolated to station grid) Izana, 28.3N, 343.52E, 2.37kmasl



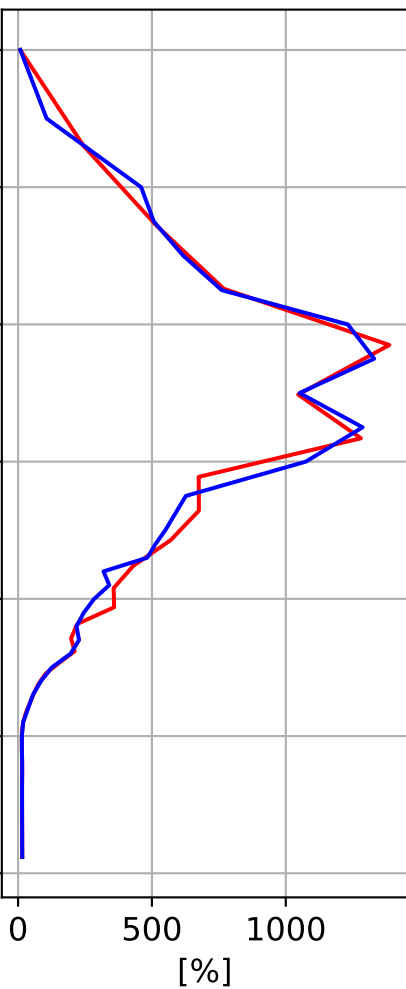
Min, Max, Mean of 732 profiles Izana, 28.3N, 343.52E, 2.37kmasl



Std. Deviation



Percent Deviation



Level covariance matrix

1e-24

