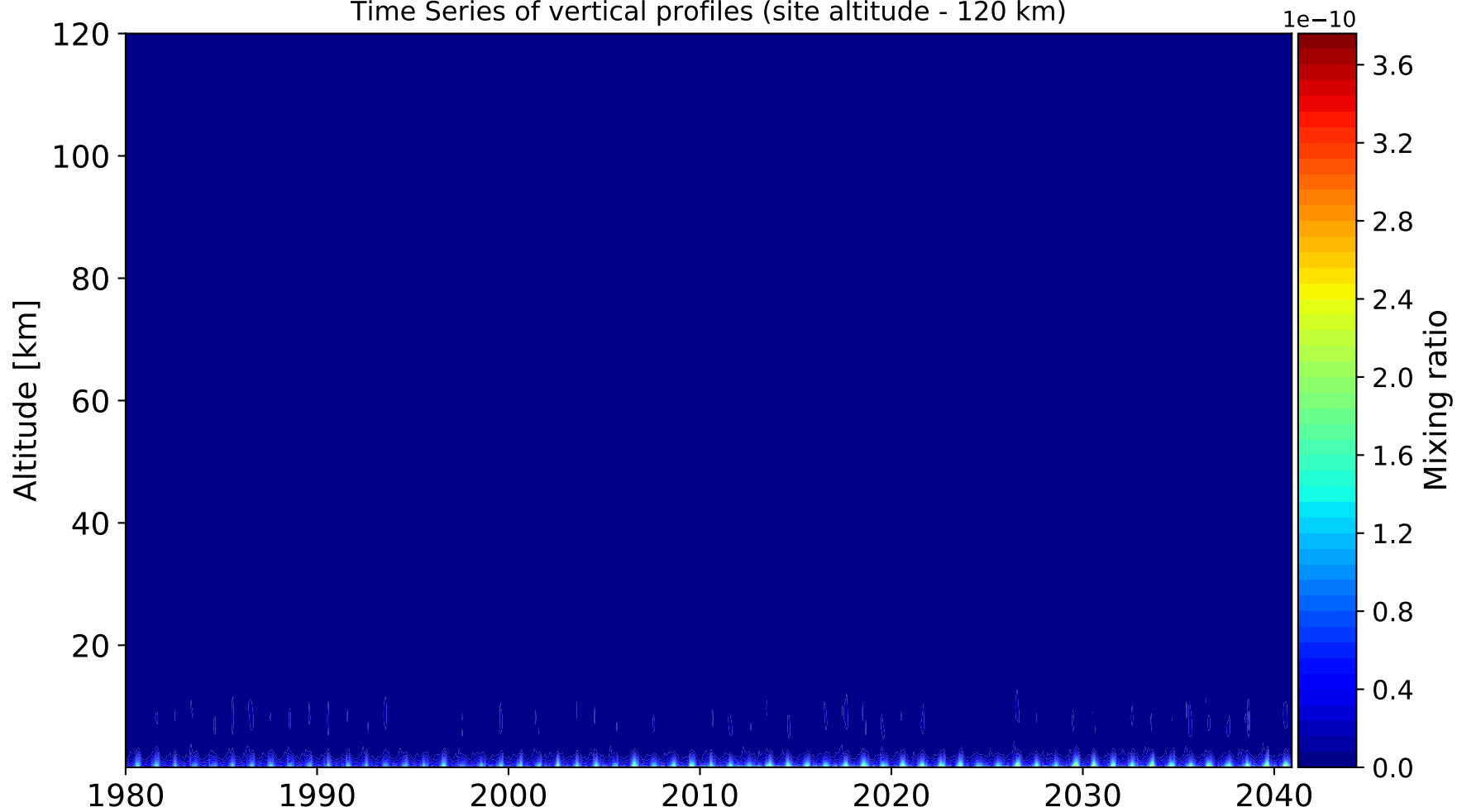
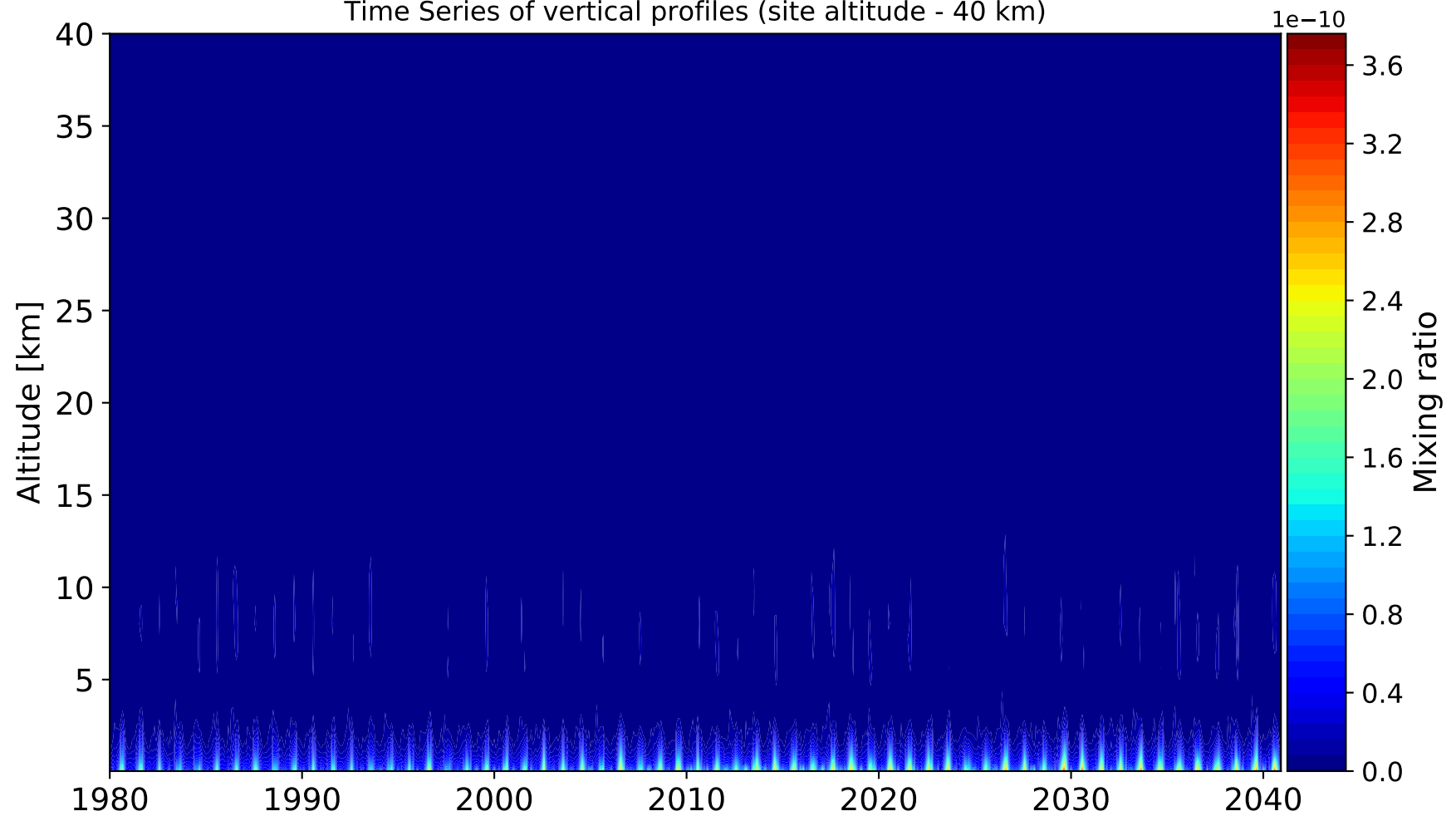


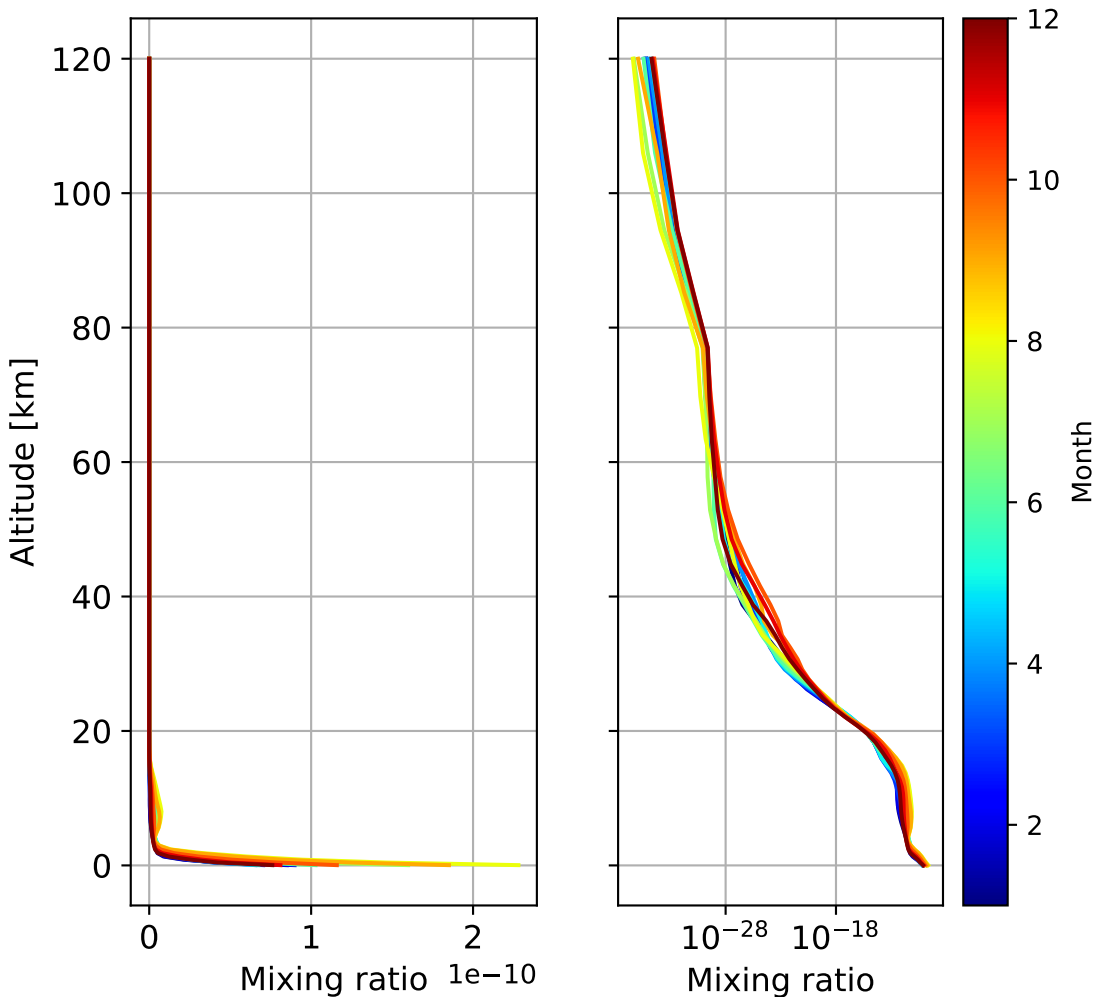
Time Series of vertical profiles (site altitude - 120 km)



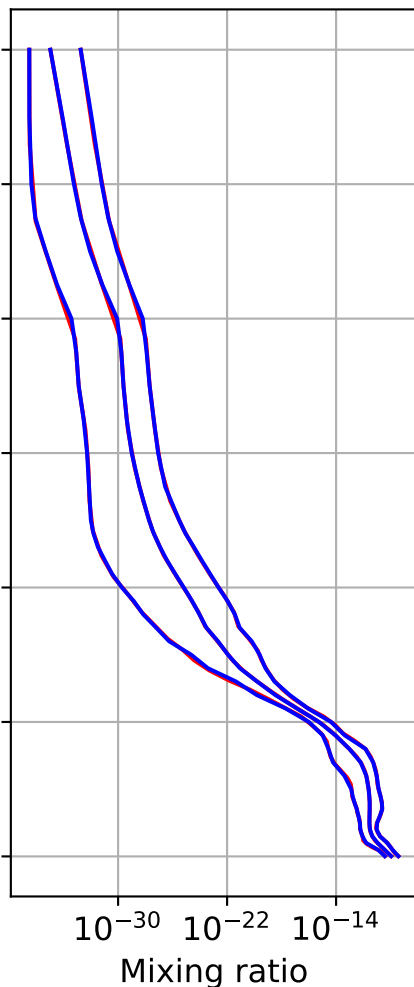
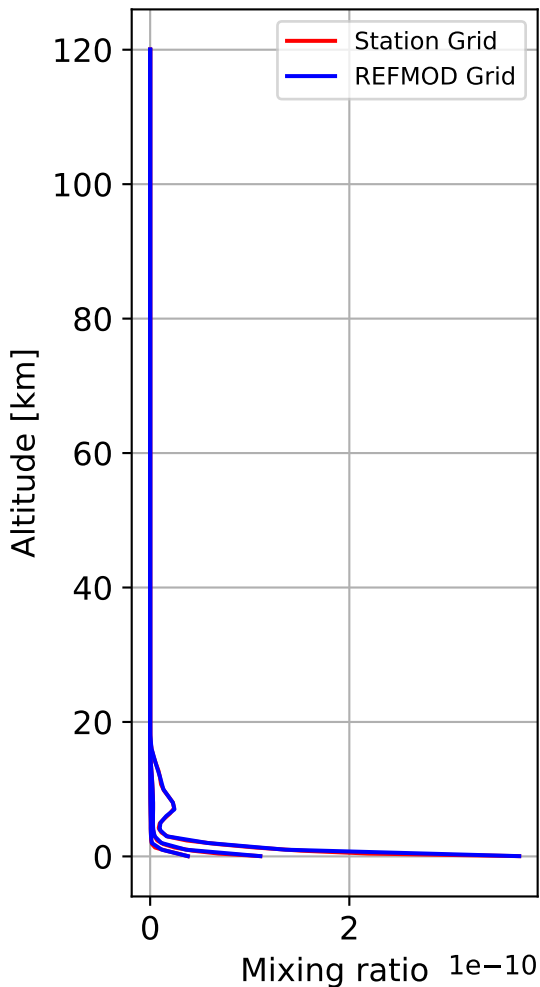
Time Series of vertical profiles (site altitude - 40 km)



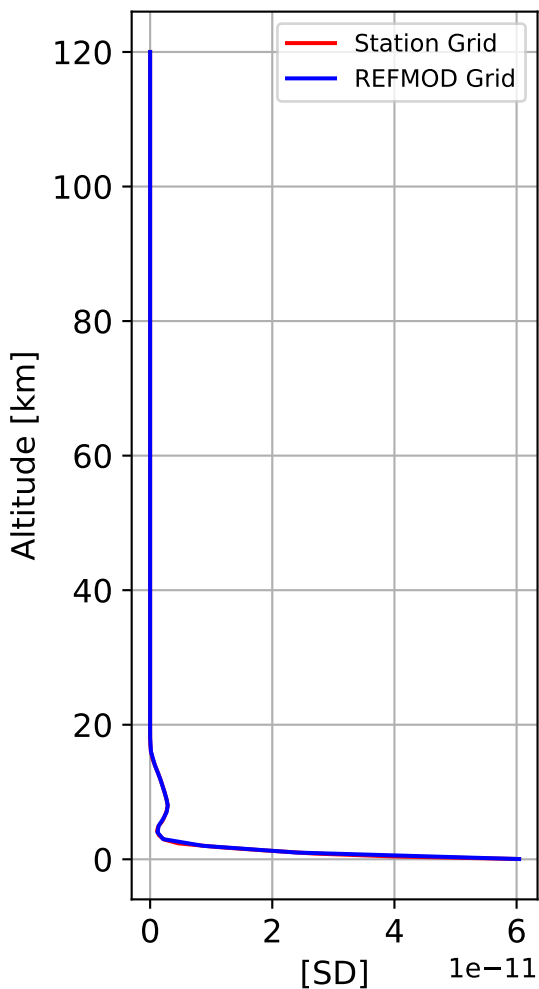
Monthly mean WACCM profile (interpolated to station grid)  
Hefei, 31.9N, 117.17E, 0.04kmasl



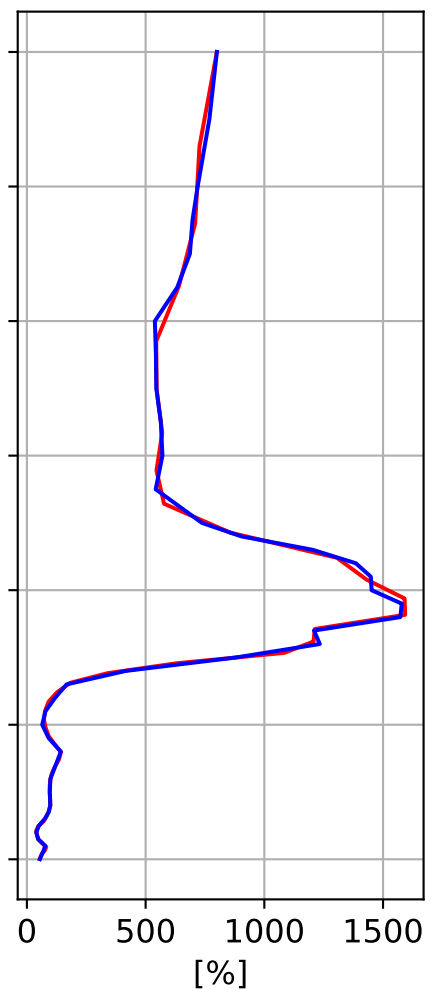
# Min, Max, Mean of 732 profiles Hefei, 31.9N, 117.17E, 0.04kmasl



### Std. Deviation



### Percent Deviation



Level covariance matrix

1e-21

