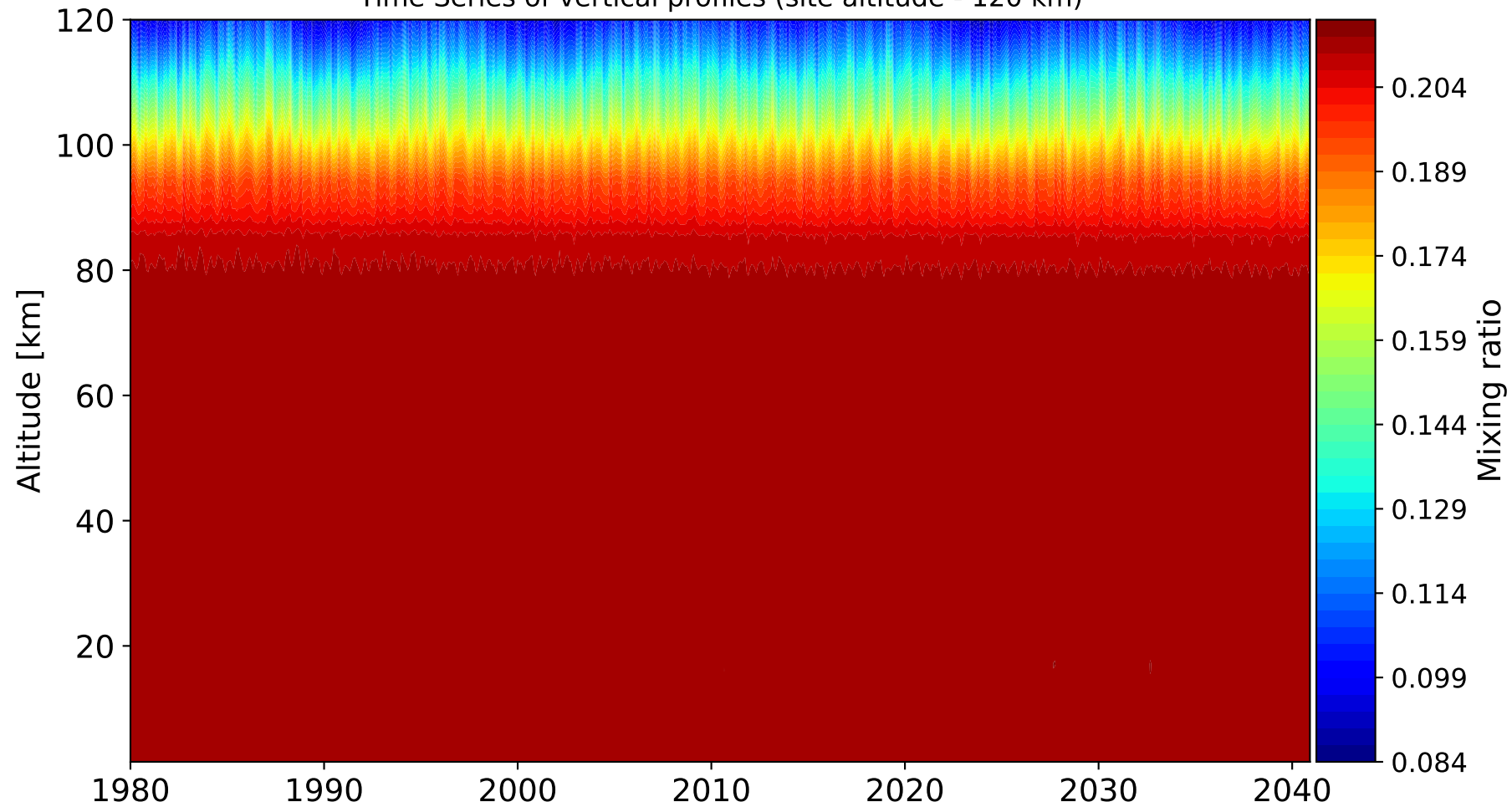
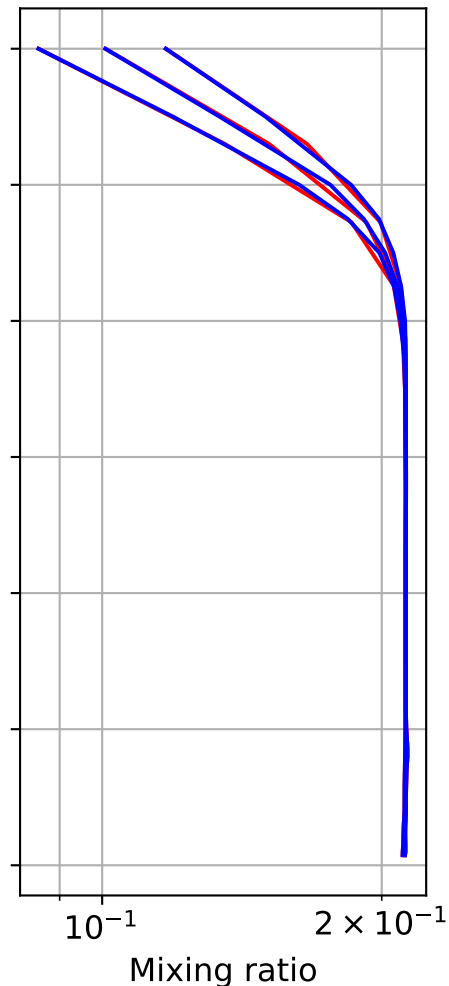
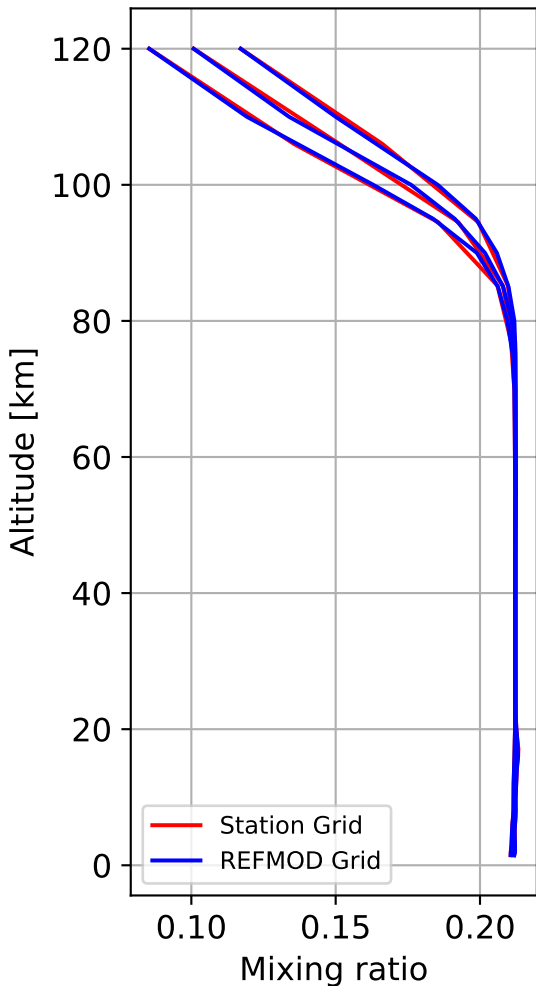


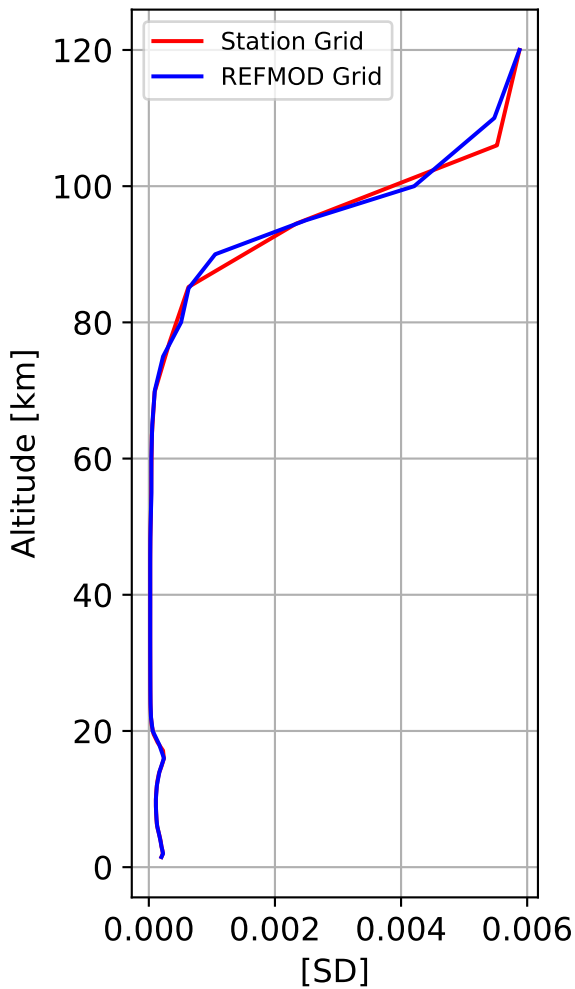
Time Series of vertical profiles (site altitude - 120 km)



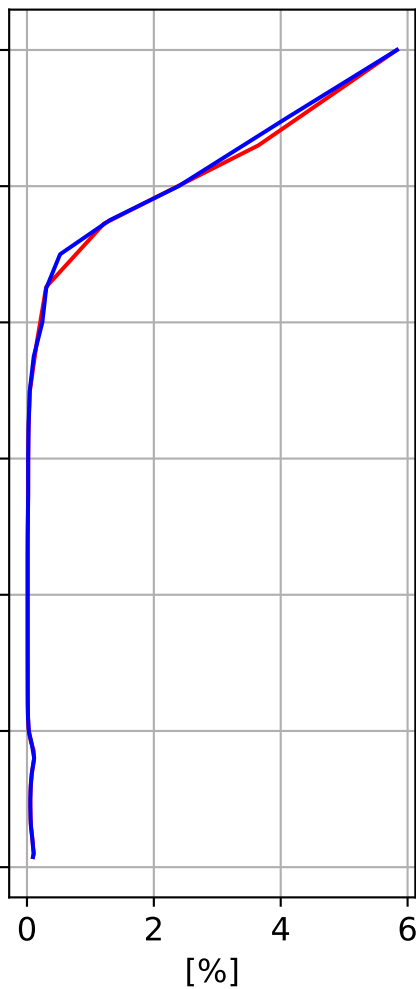
Min, Max, Mean of 732 profiles
Harare, 17.83N, 31.05E, 1.49kmasl



Std. Deviation



Percent Deviation



Level covariance matrix

1e-5

