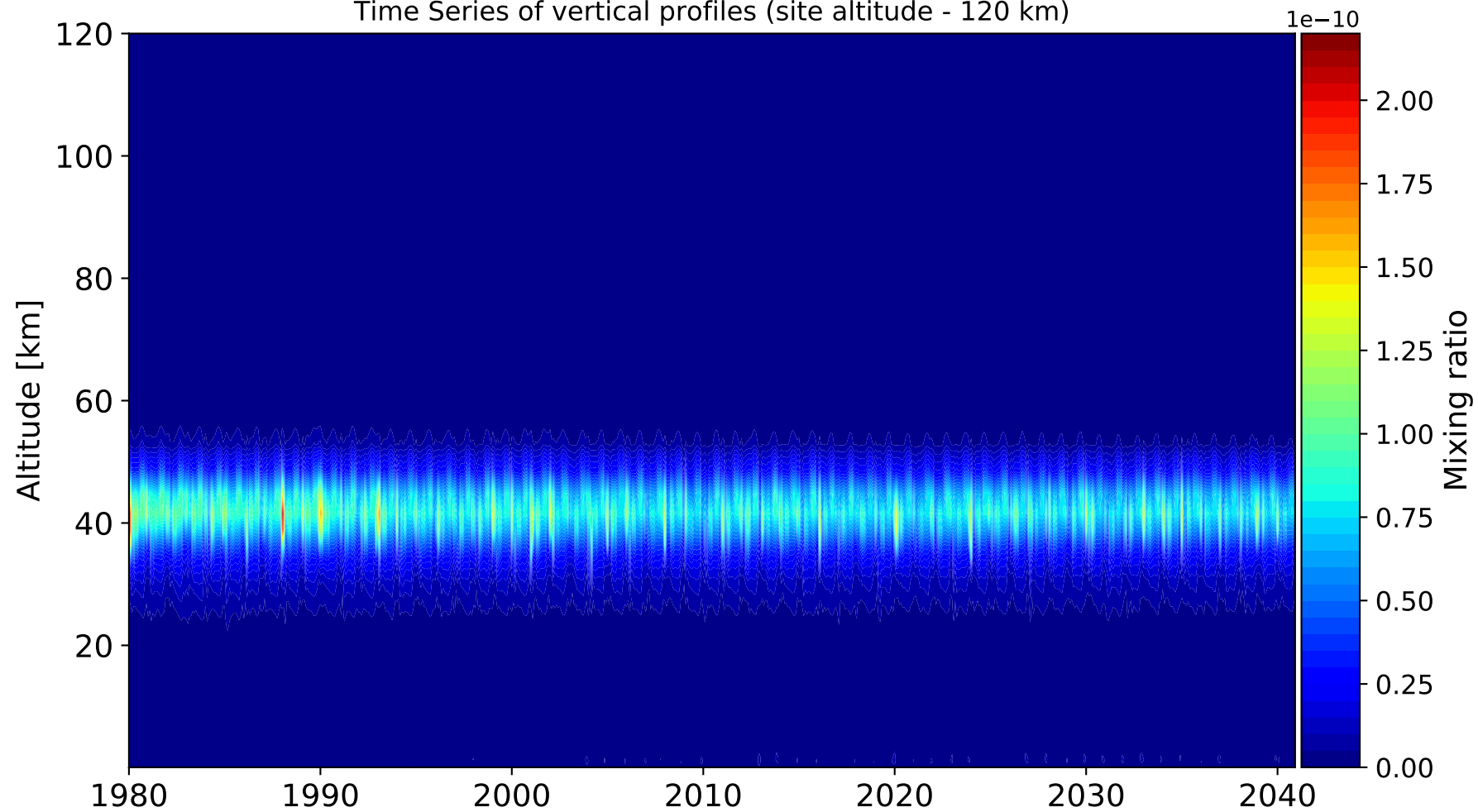
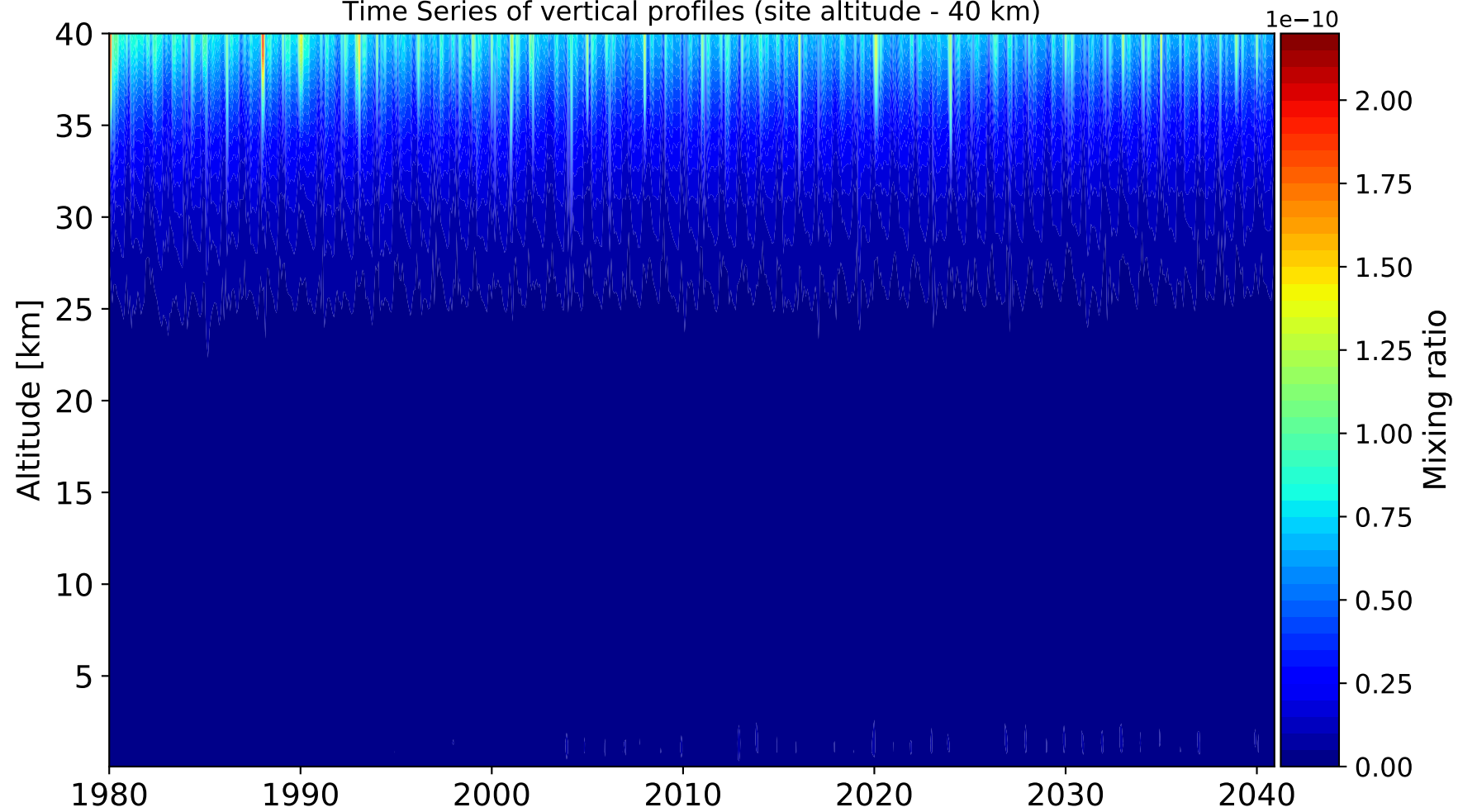


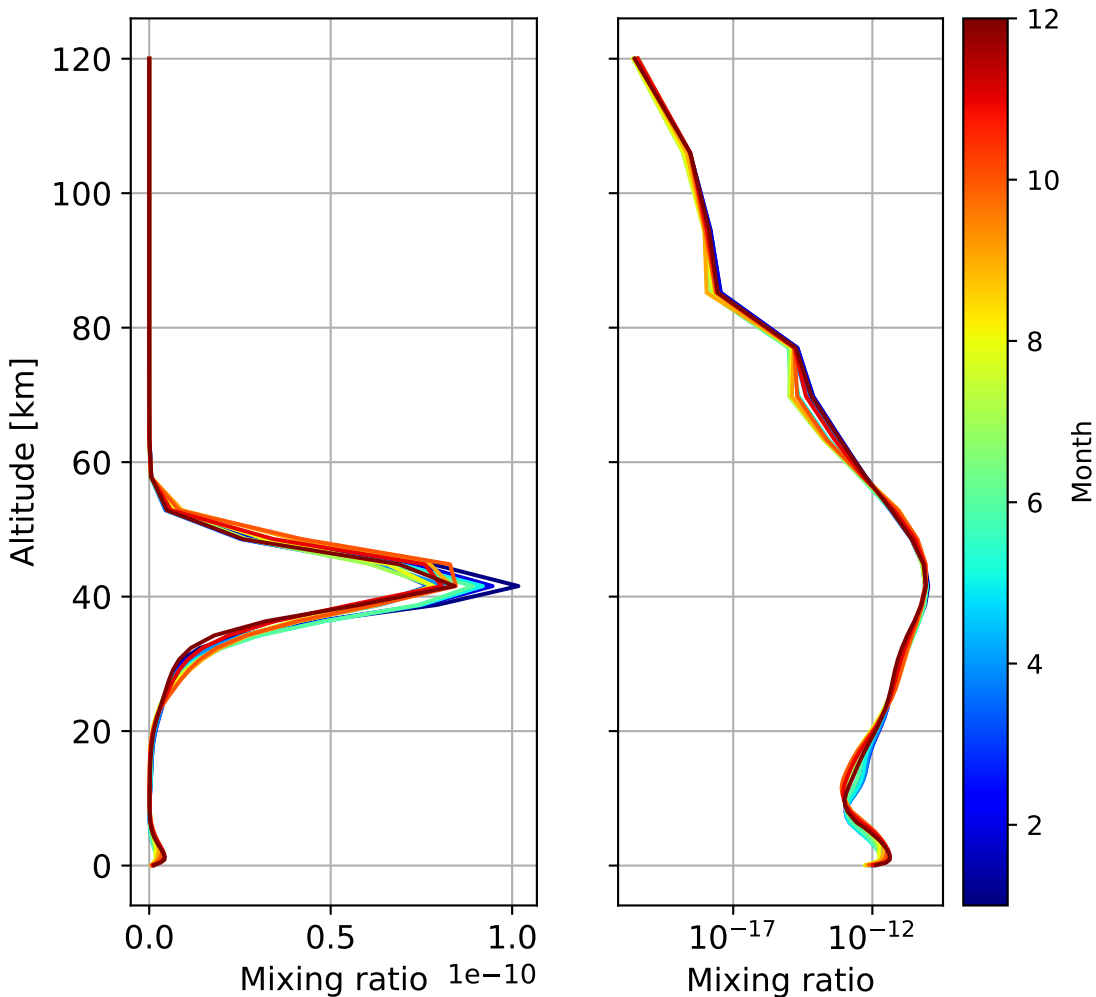
Time Series of vertical profiles (site altitude - 120 km)



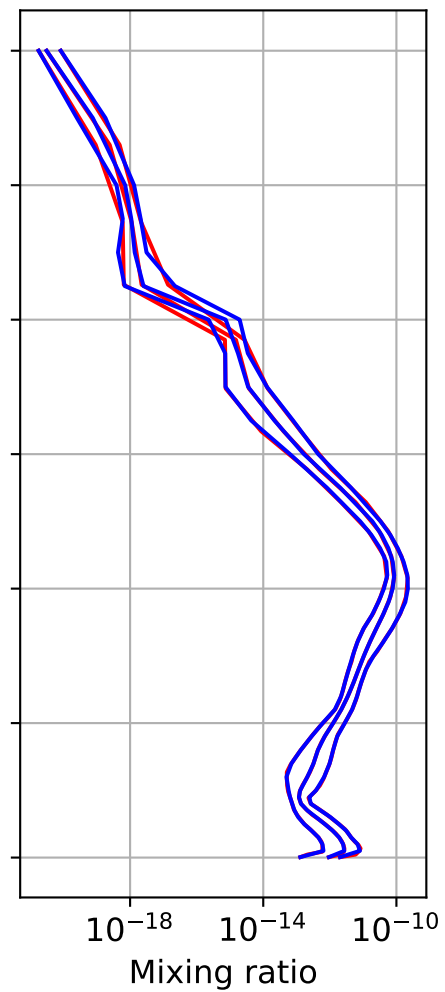
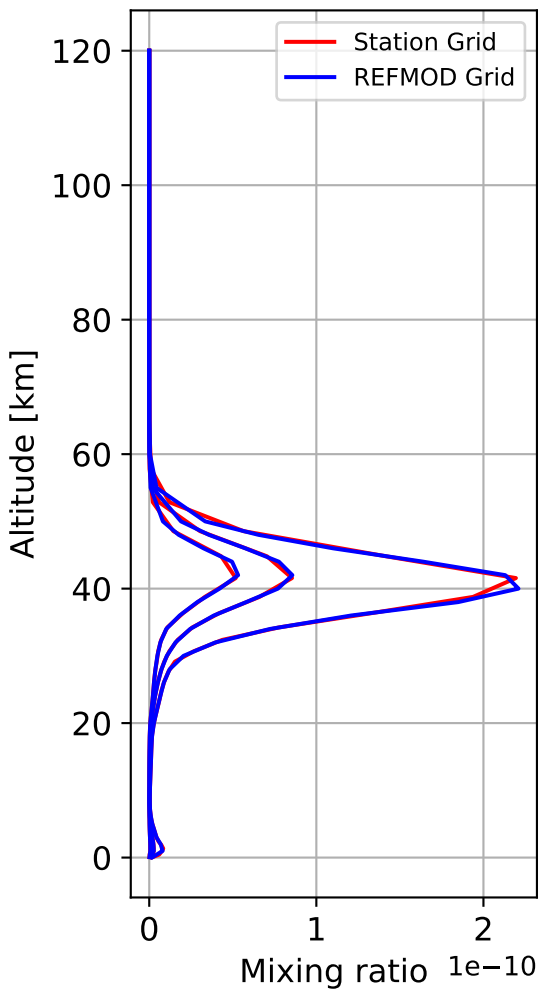
Time Series of vertical profiles (site altitude - 40 km)



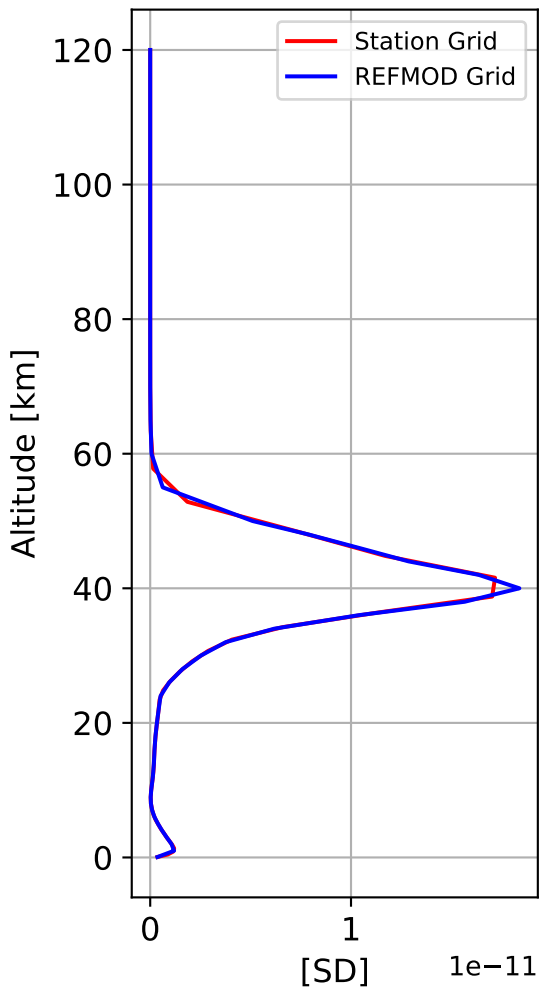
# Monthly mean WACCM profile (interpolated to station grid) Halifax, 44.64N, 296.41E, 0.065kmasl



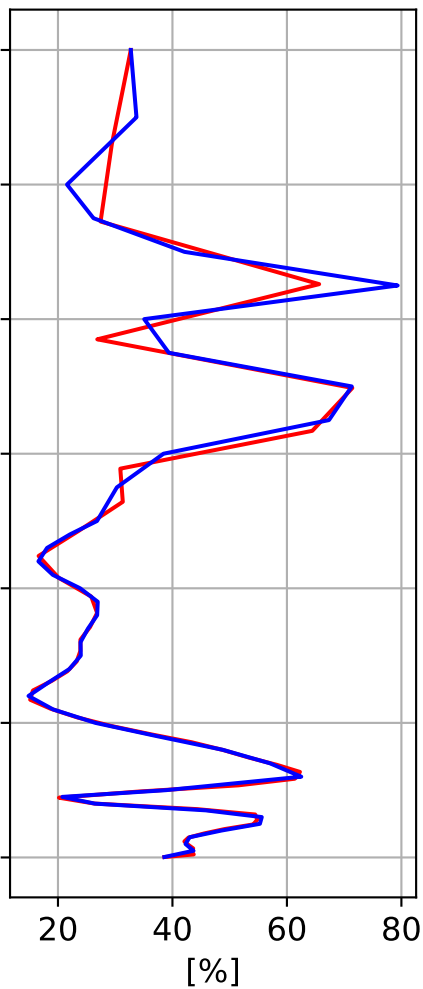
Min, Max, Mean of 732 profiles  
Halifax, 44.64N, 296.41E, 0.065kmasl



Std. Deviation



Percent Deviation



# Level covariance matrix

1e-22

