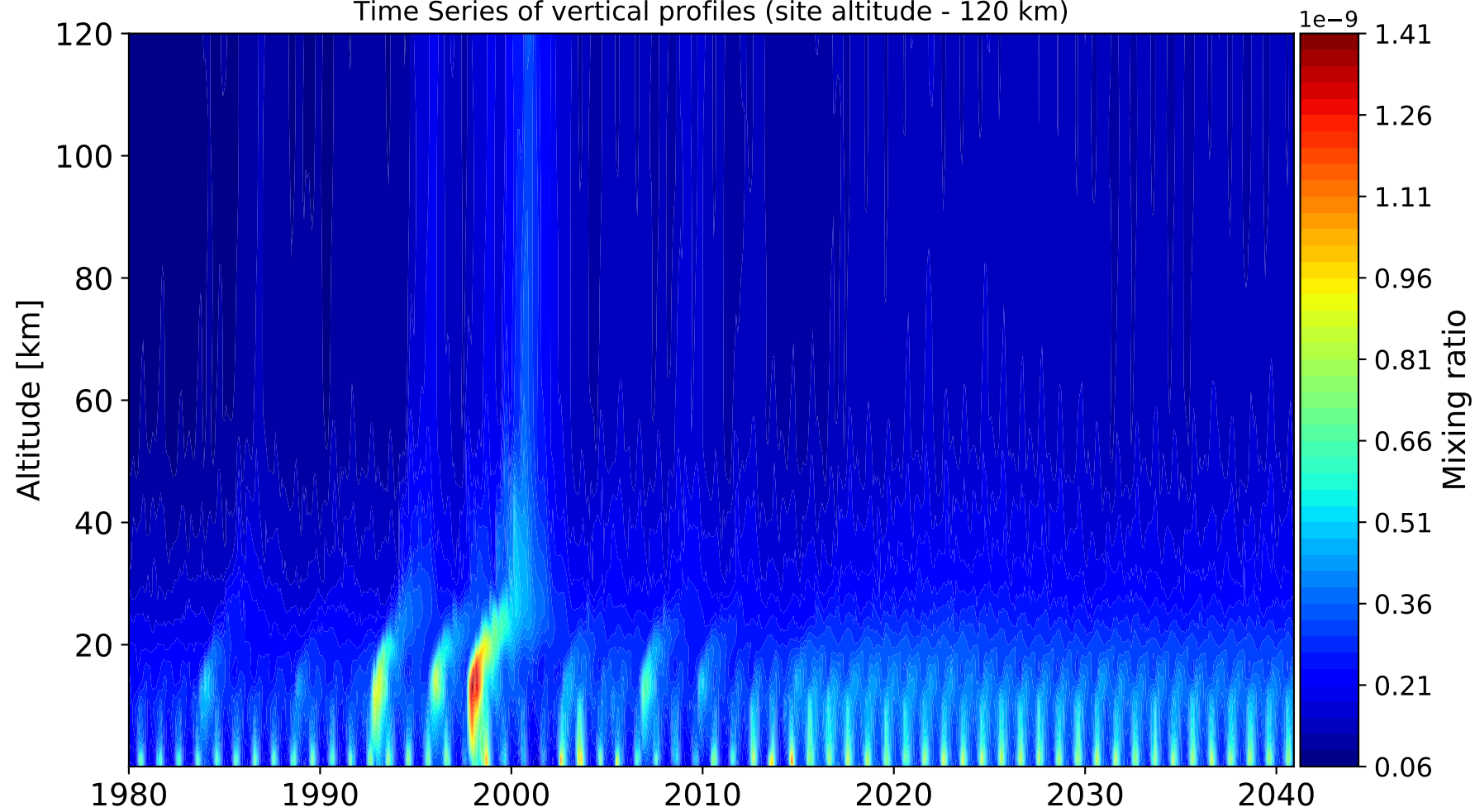
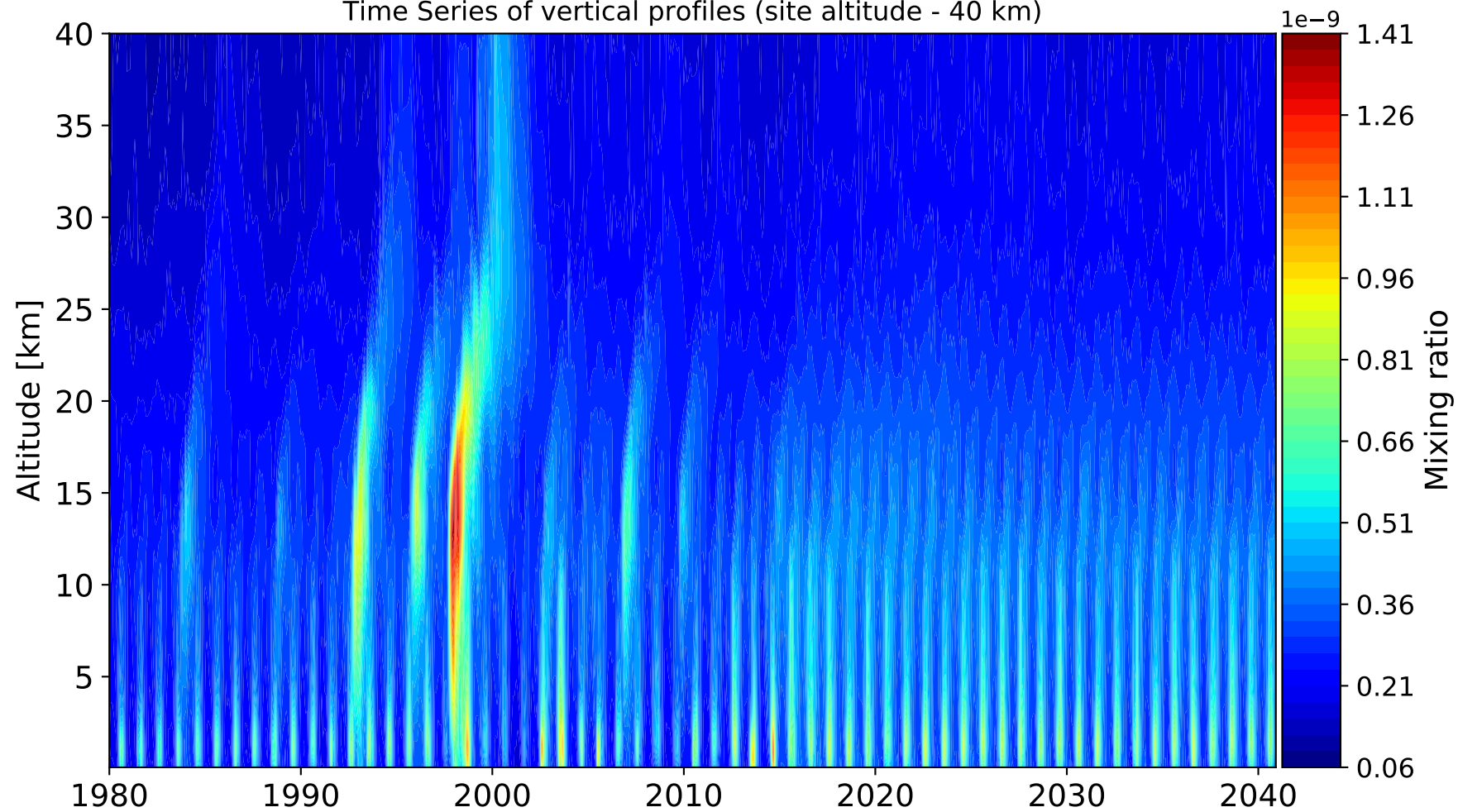


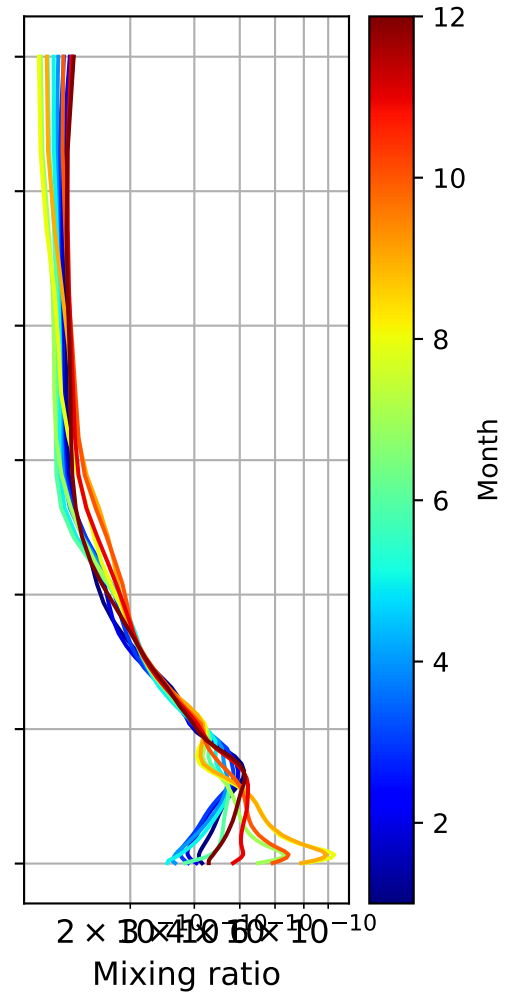
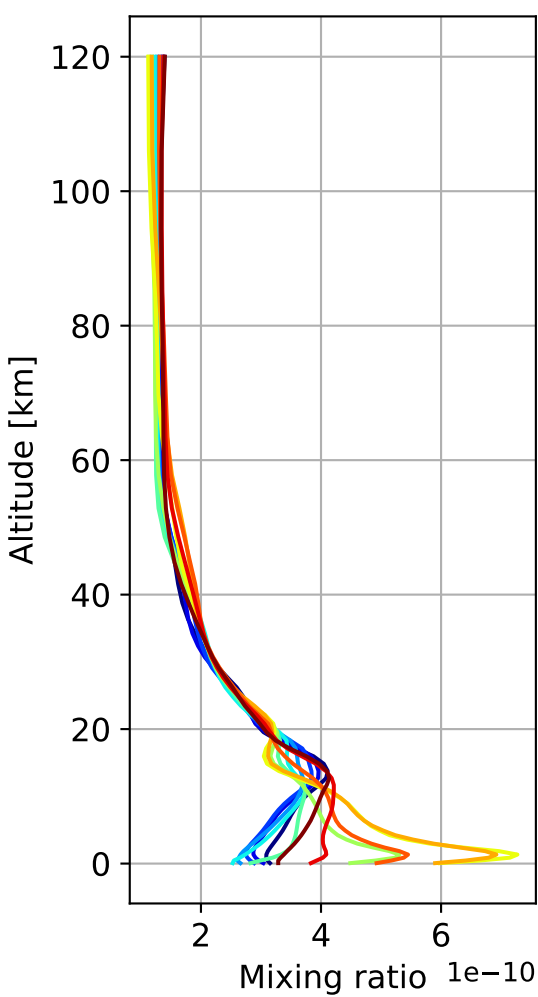
Time Series of vertical profiles (site altitude - 120 km)



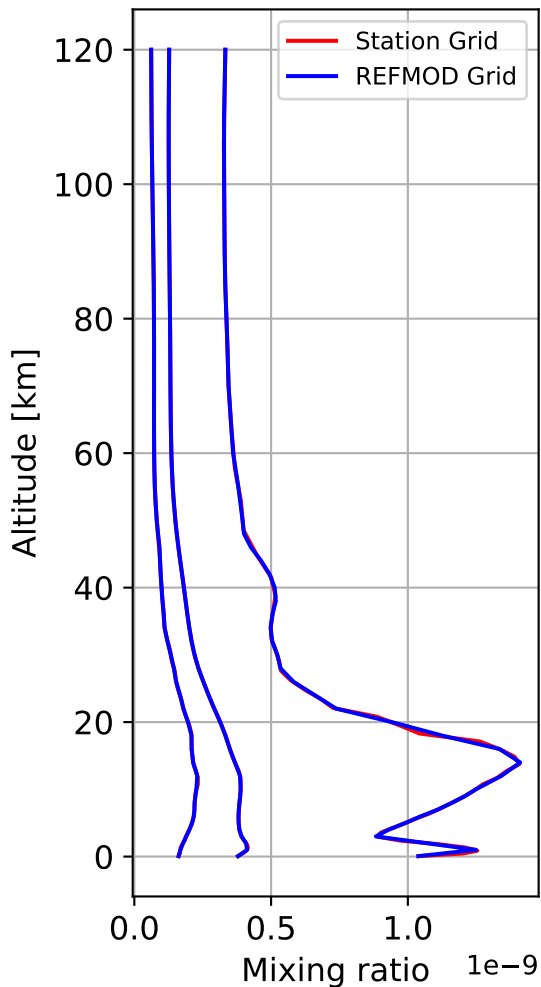
Time Series of vertical profiles (site altitude - 40 km)



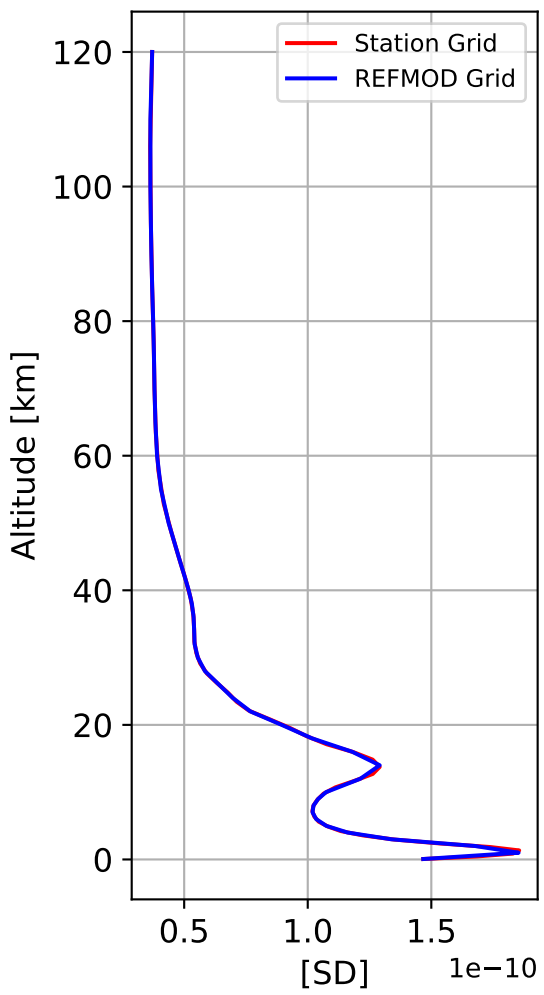
# Monthly mean WACCM profile (interpolated to station grid) Halifax, 44.64N, 296.41E, 0.065kmasl



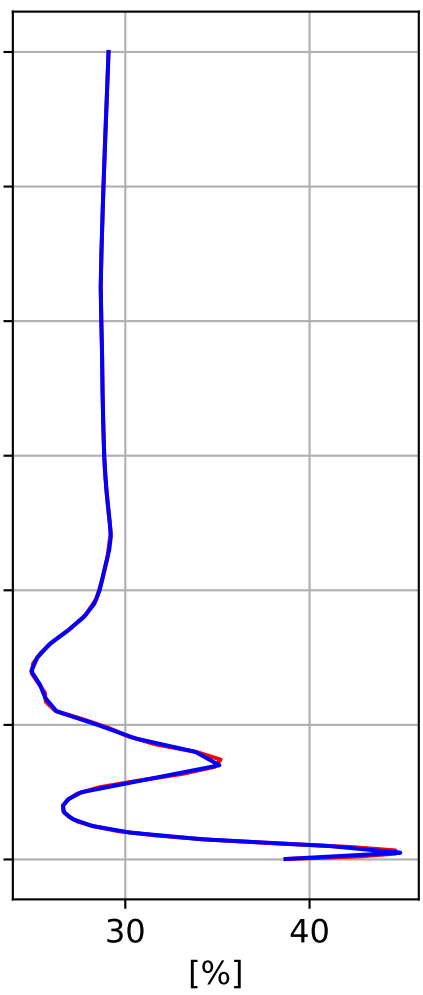
Min, Max, Mean of 732 profiles  
Halifax, 44.64N, 296.41E, 0.065km/s



### Std. Deviation



### Percent Deviation



# Level covariance matrix

1e-20

