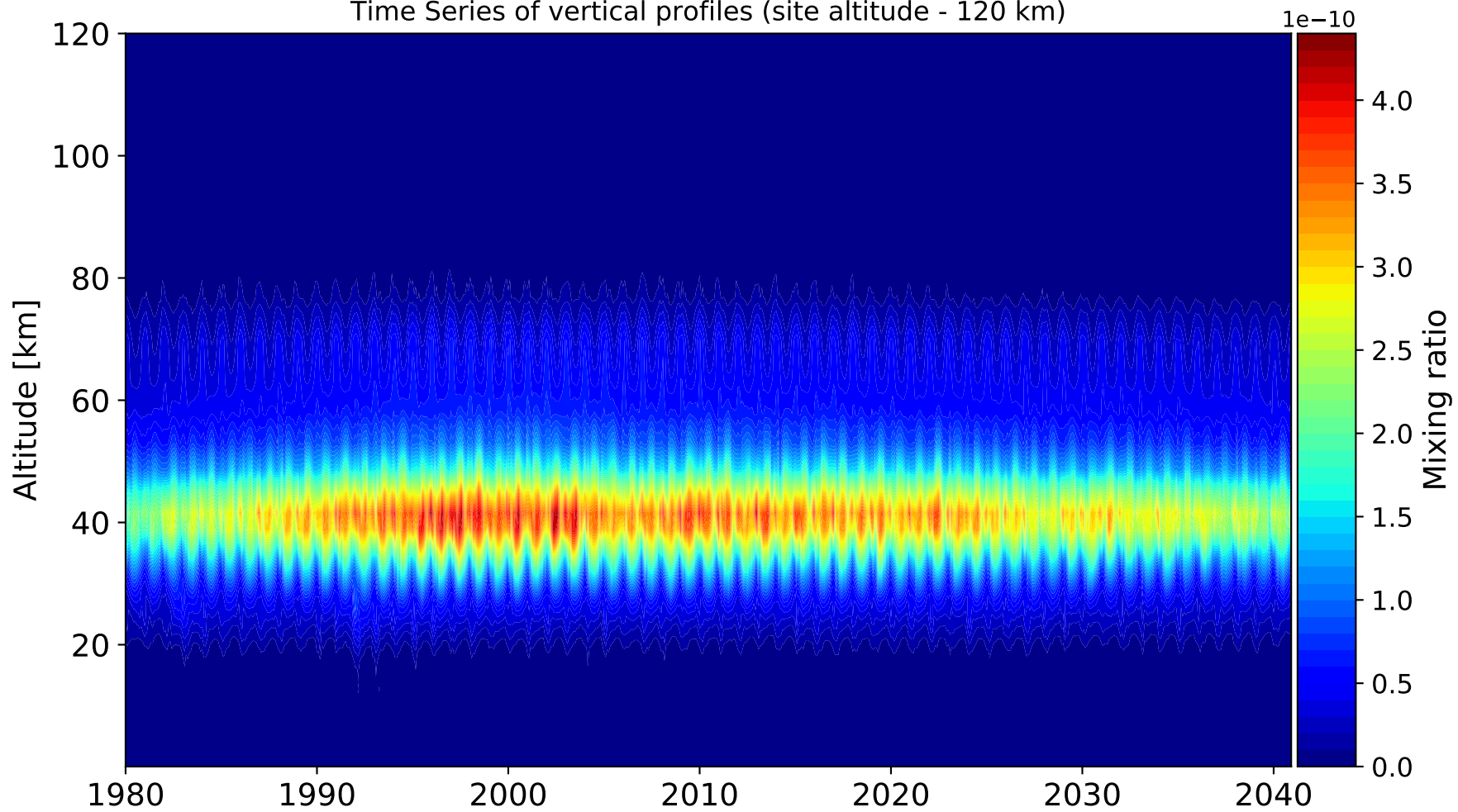
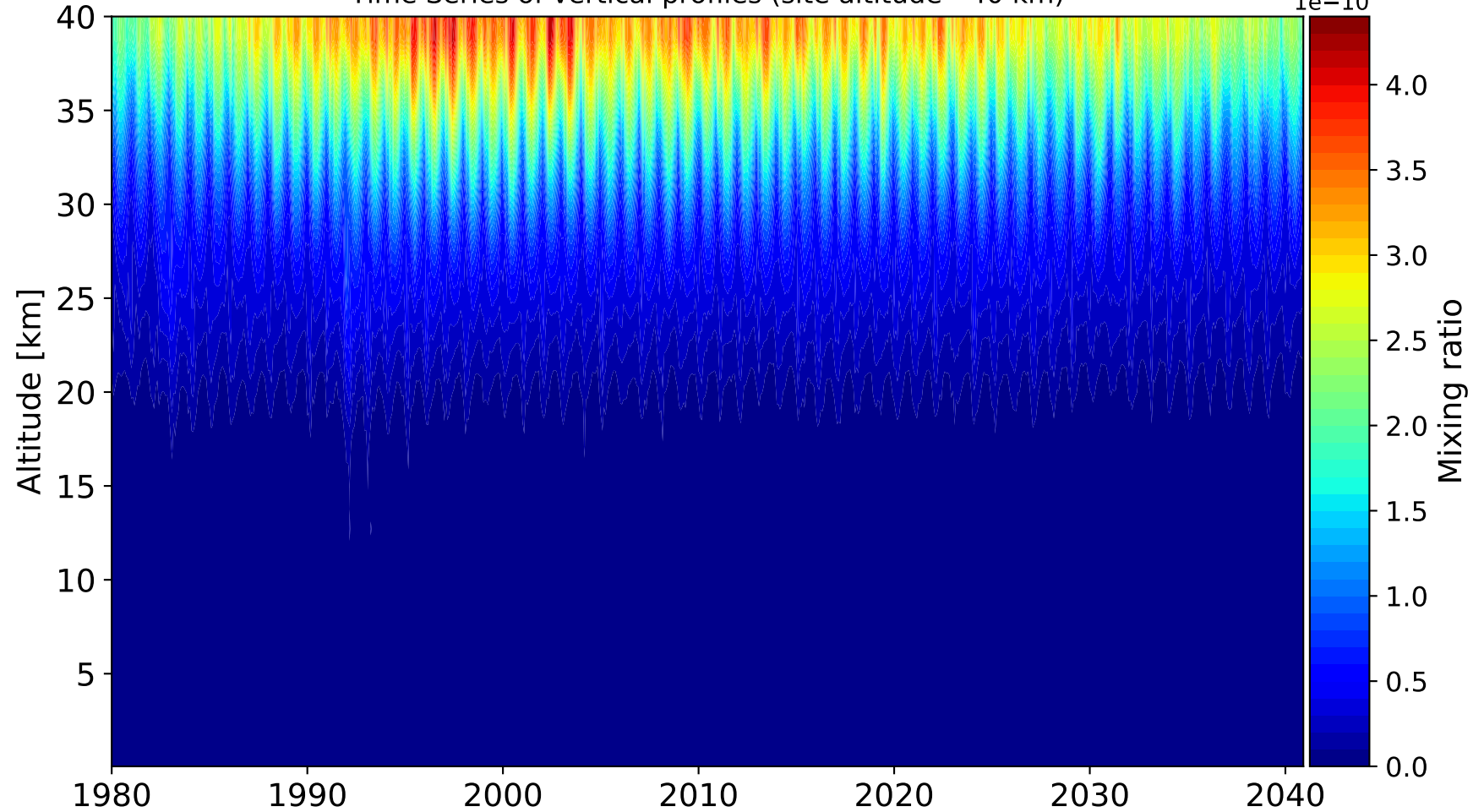


Time Series of vertical profiles (site altitude - 120 km)



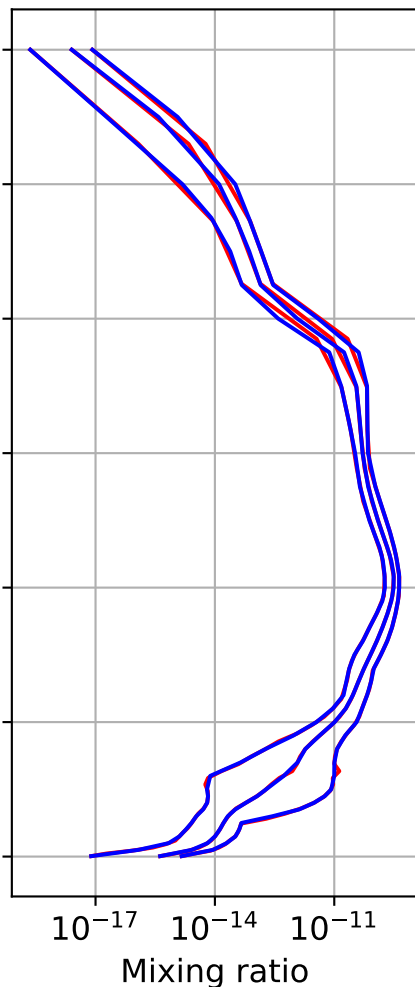
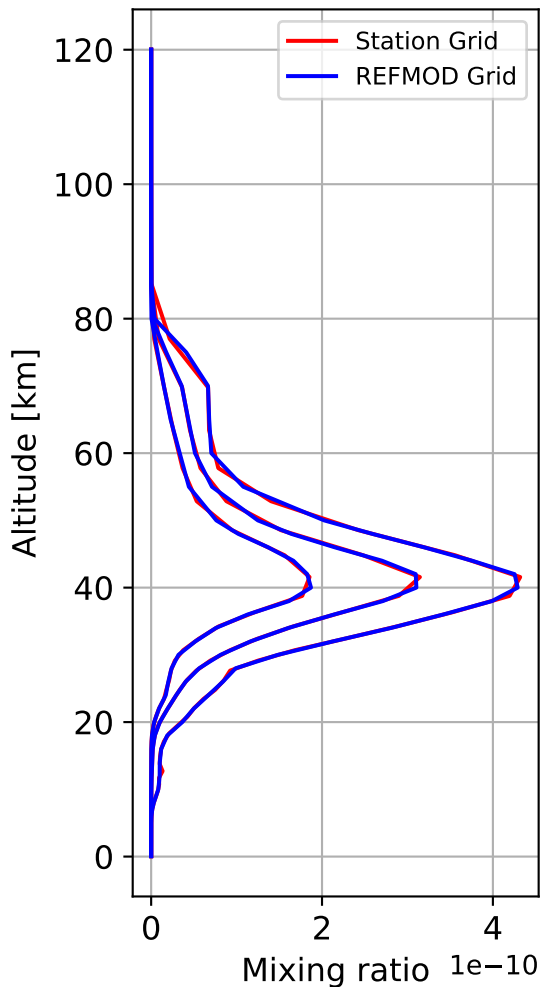
Time Series of vertical profiles (site altitude - 40 km)

1e-10

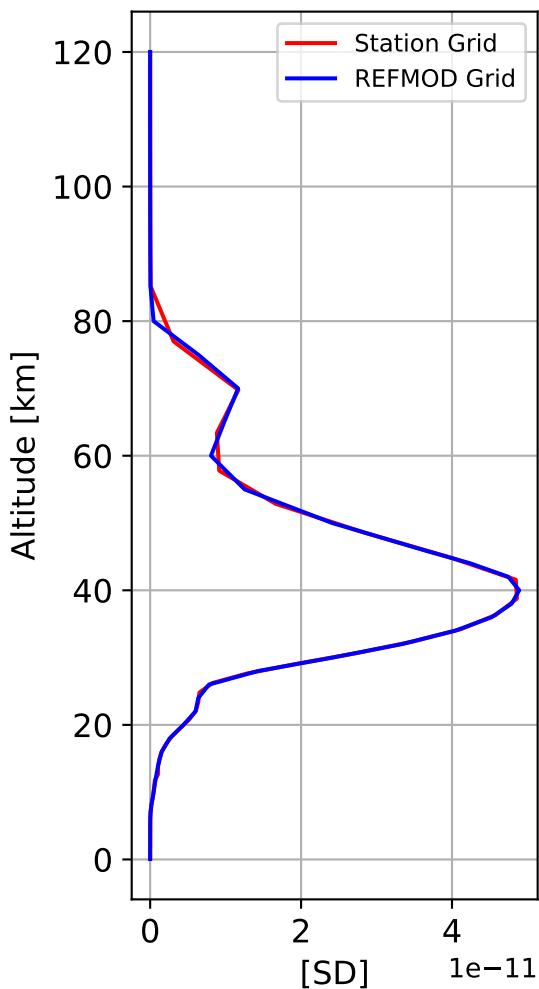




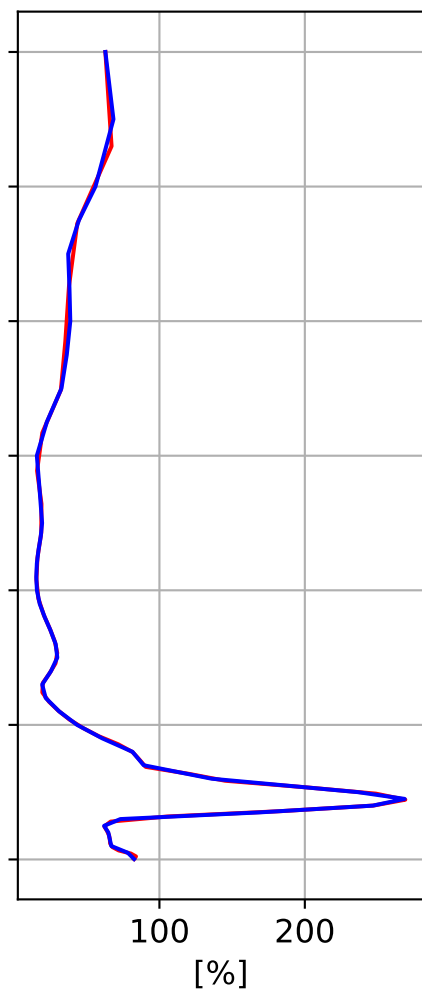
Min, Max, Mean of 732 profiles  
Halifax, 44.64N, 296.41E, 0.065km/sl



### Std. Deviation



### Percent Deviation



Level covariance matrix

