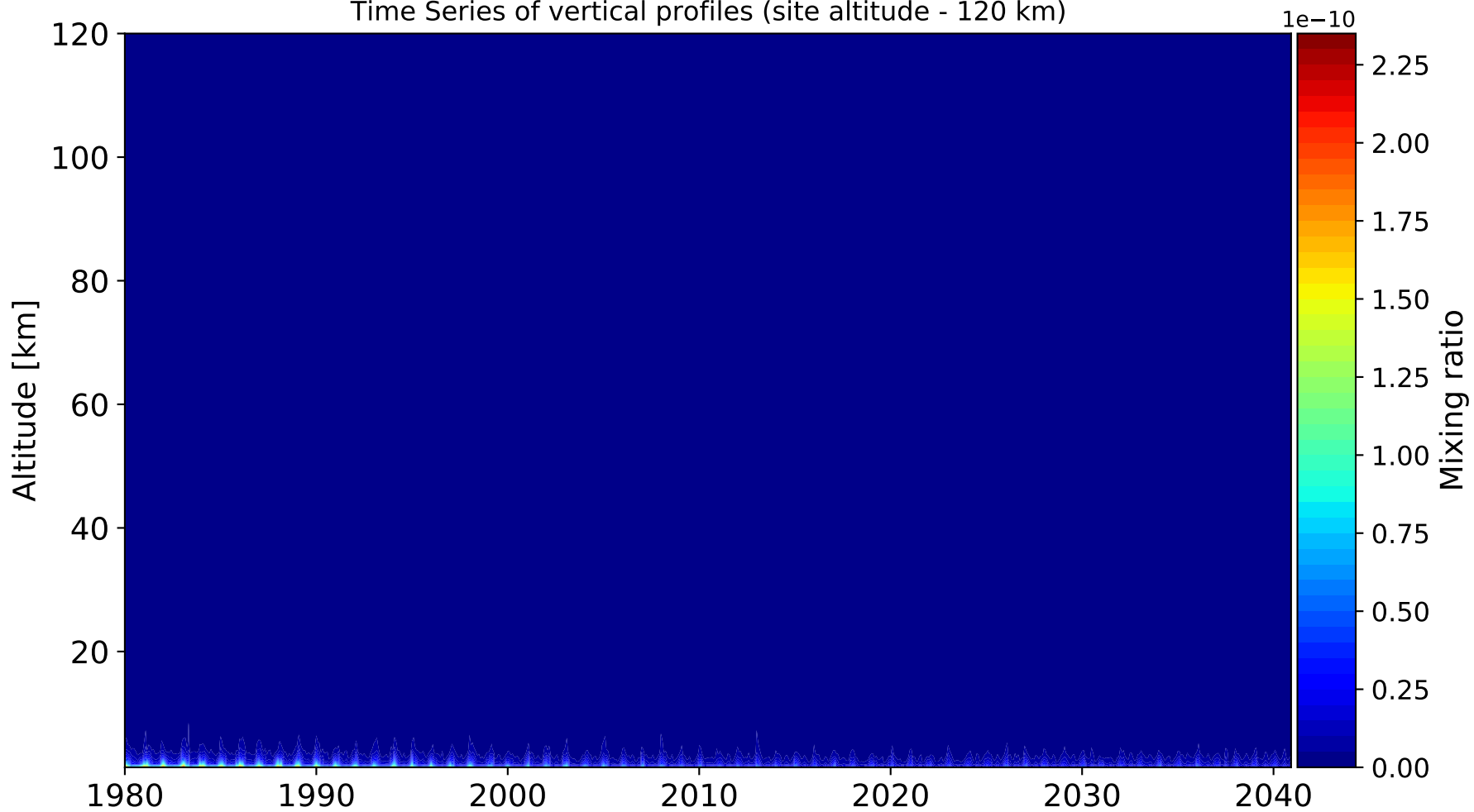
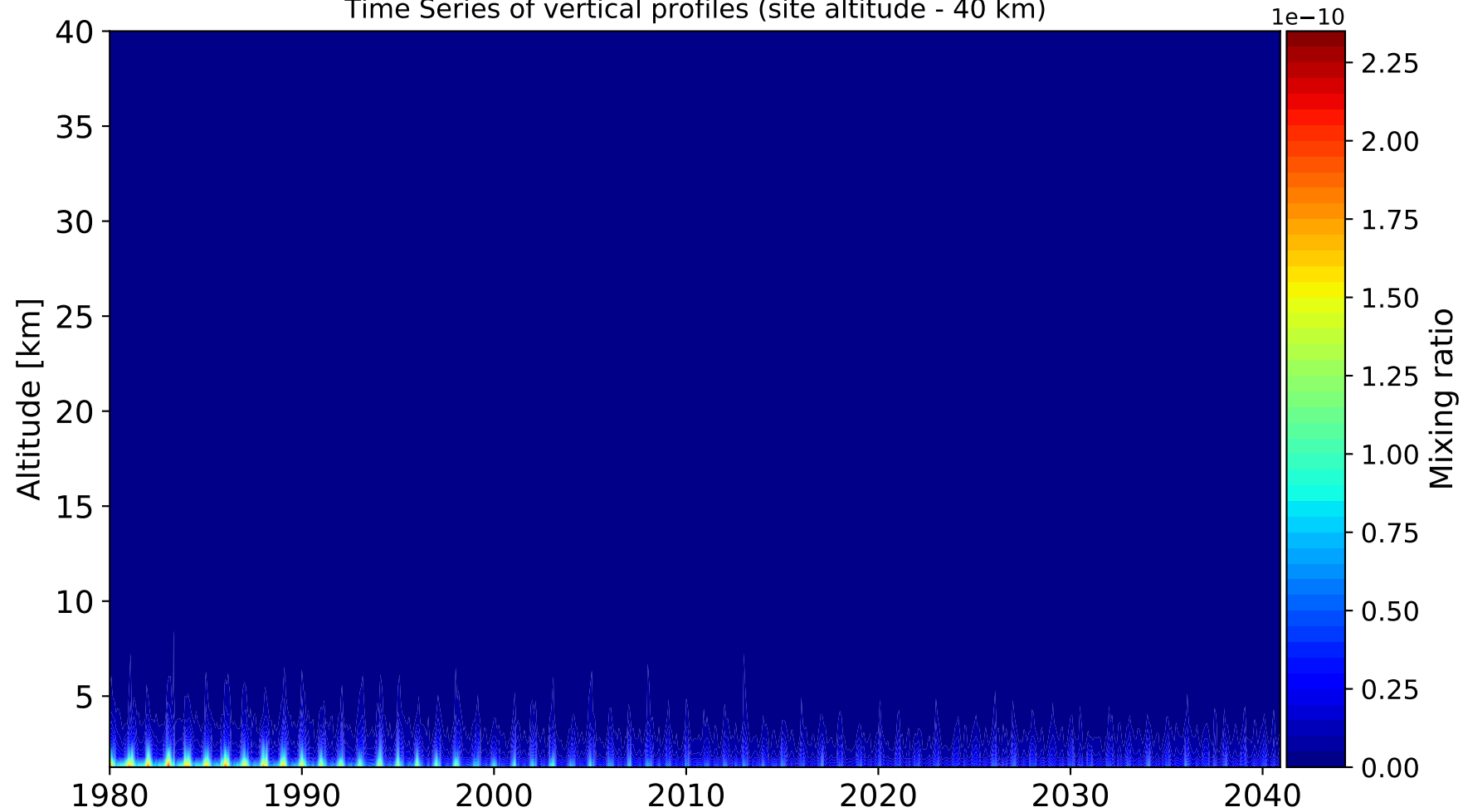


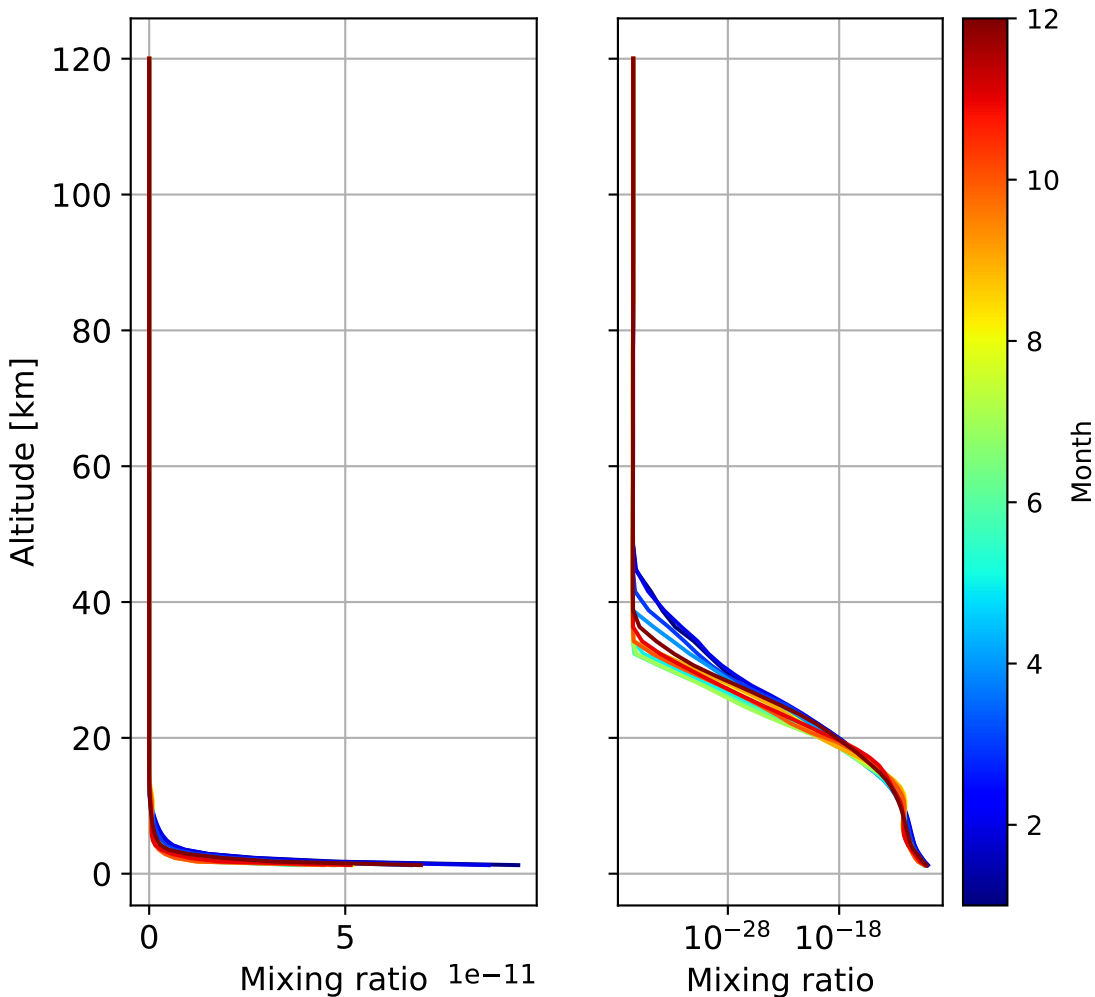
Time Series of vertical profiles (site altitude - 120 km)



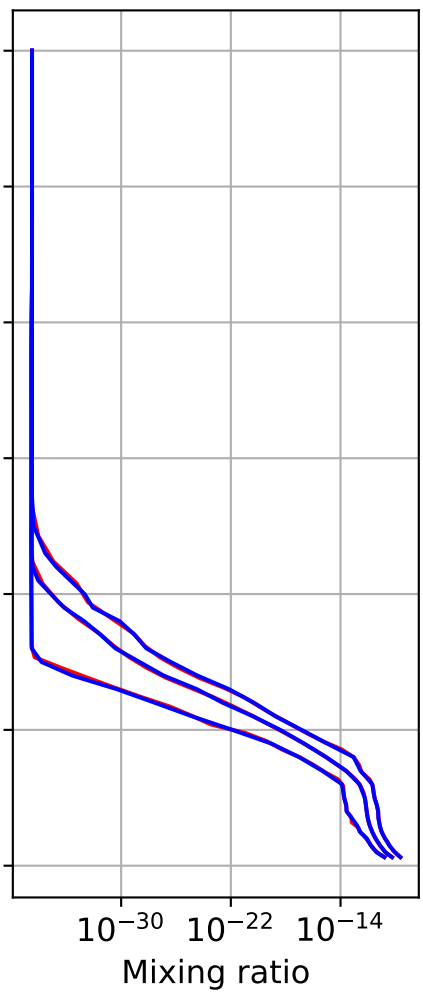
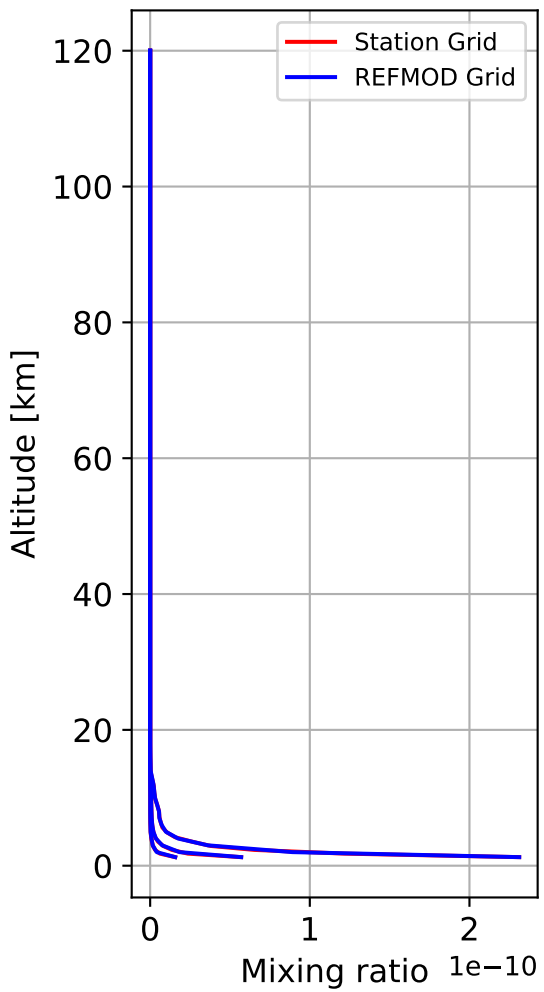
Time Series of vertical profiles (site altitude - 40 km)



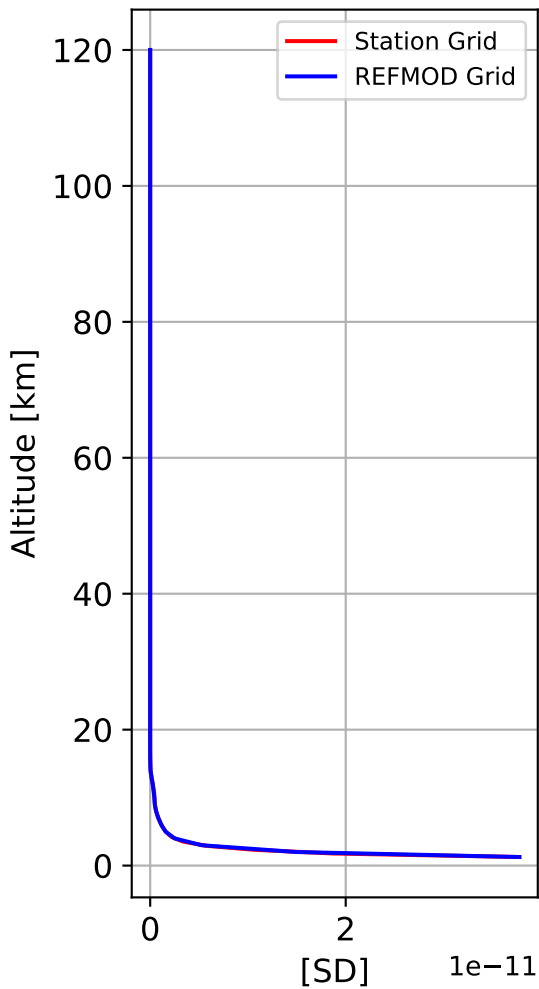
# Monthly mean WACCM profile (interpolated to station grid) FtSumner, 34.48N, 255.78E, 1.26kmasl



Min, Max, Mean of 732 profiles  
FtSumner, 34.48N, 255.78E, 1.26kmasl



Std. Deviation



Percent Deviation



# Level covariance matrix

1e-21

