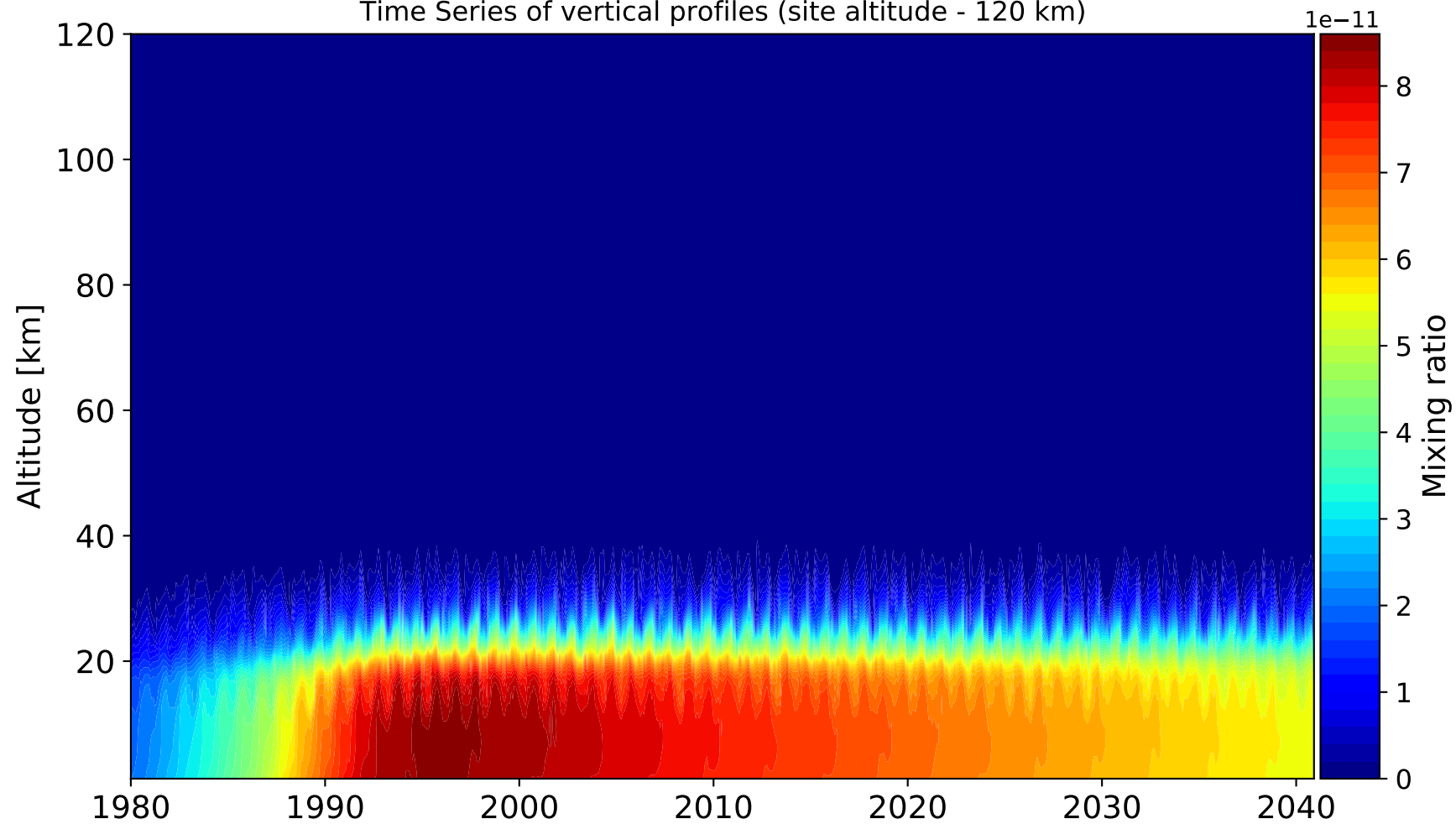
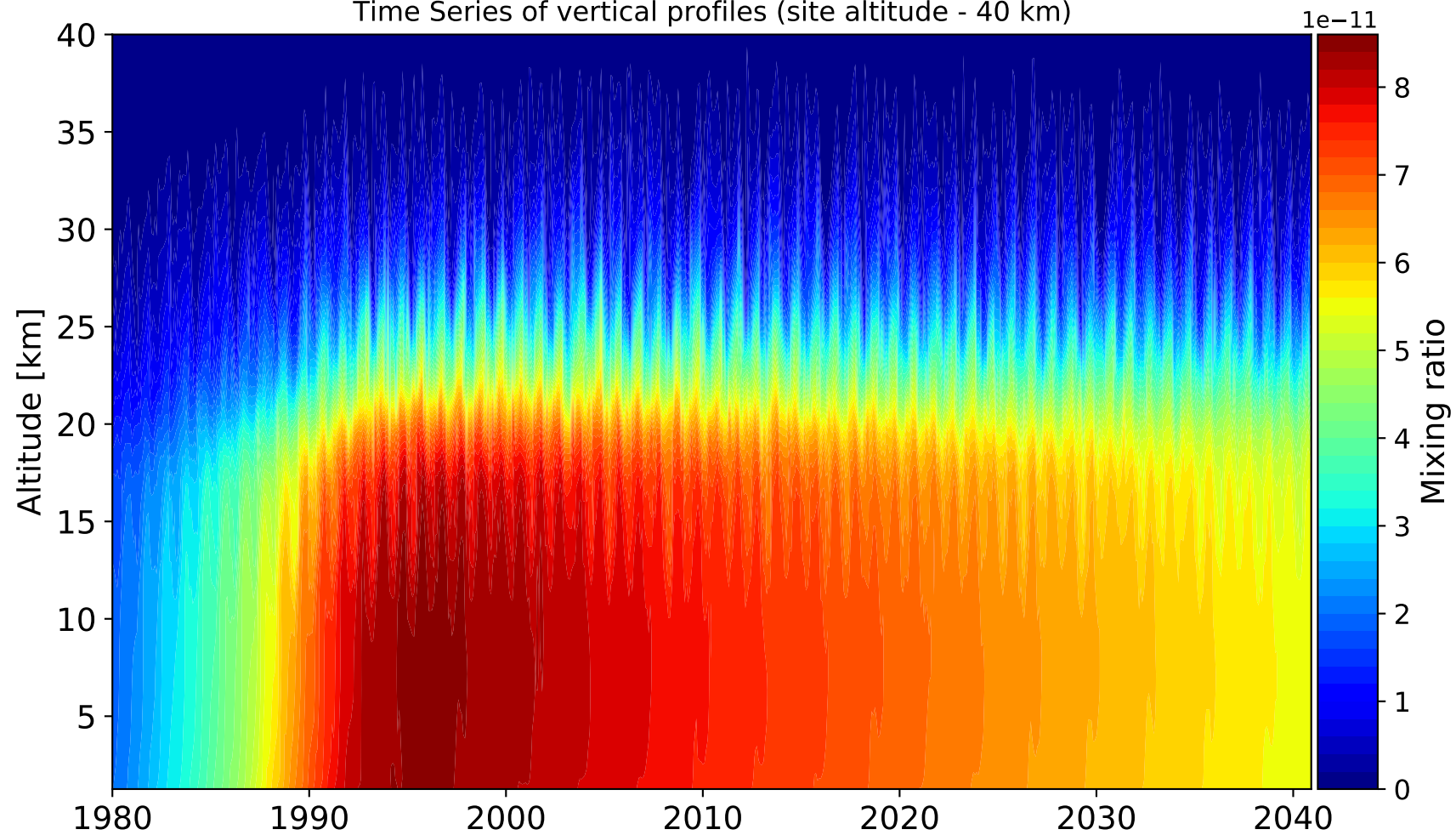


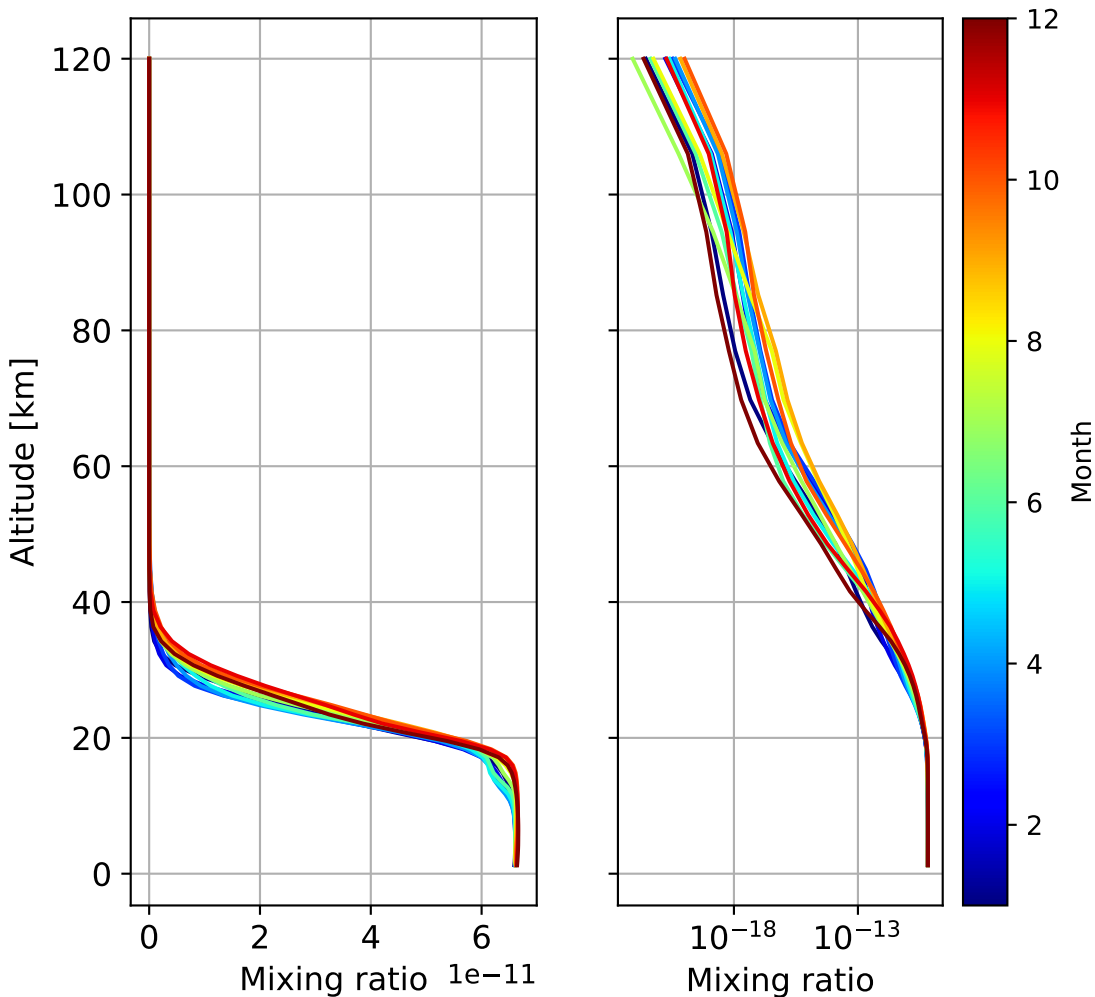
Time Series of vertical profiles (site altitude - 120 km)



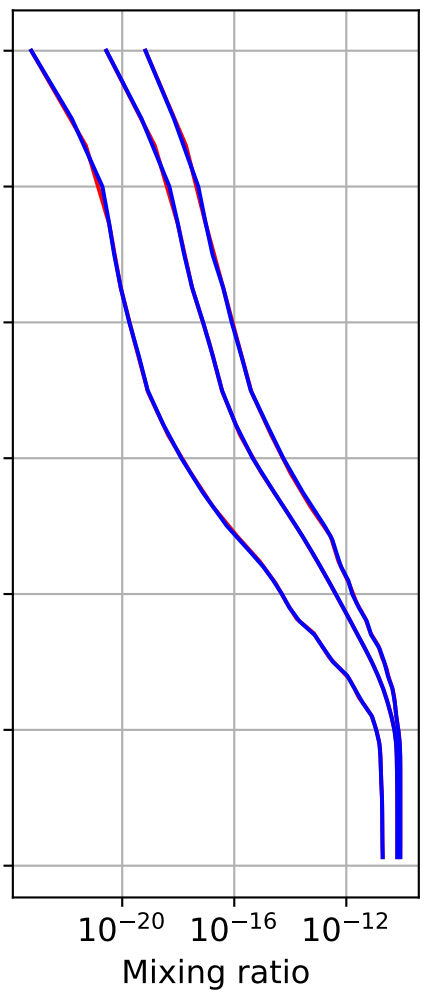
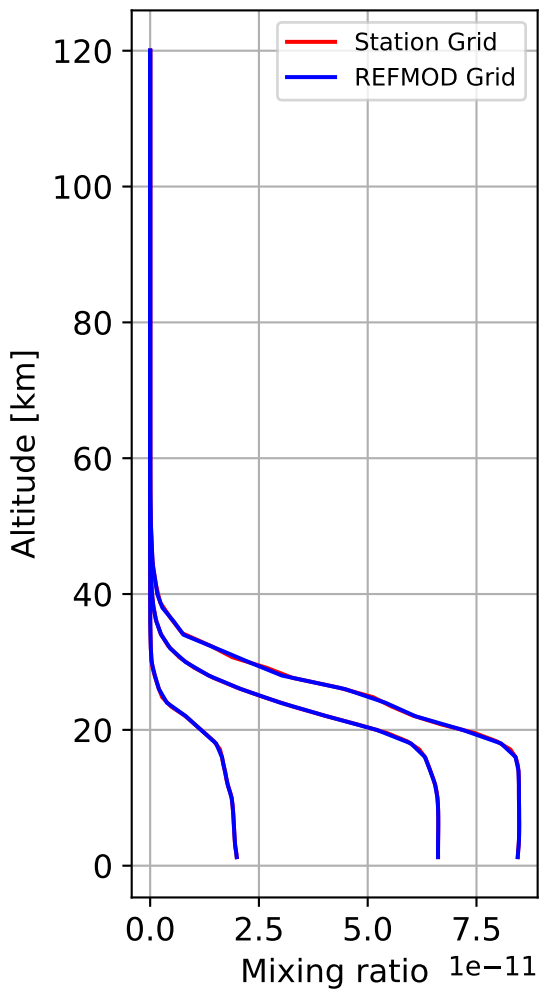
Time Series of vertical profiles (site altitude - 40 km)



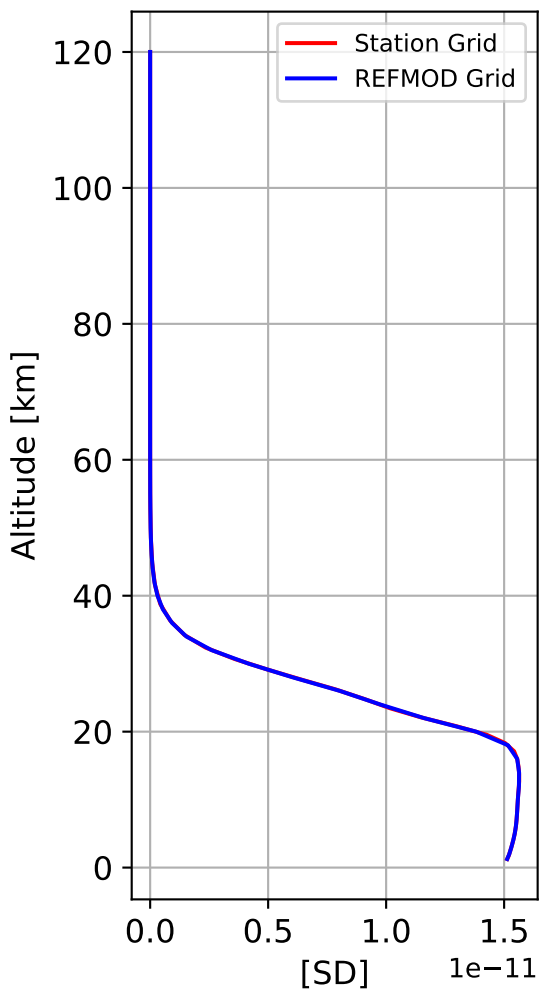
Monthly mean WACCM profile (interpolated to station grid)  
FtSumner, 34.48N, 255.78E, 1.26kmasl



# Min, Max, Mean of 732 profiles FtSumner, 34.48N, 255.78E, 1.26kmasl



### Std. Deviation



### Percent Deviation



Level covariance matrix

1e-22

