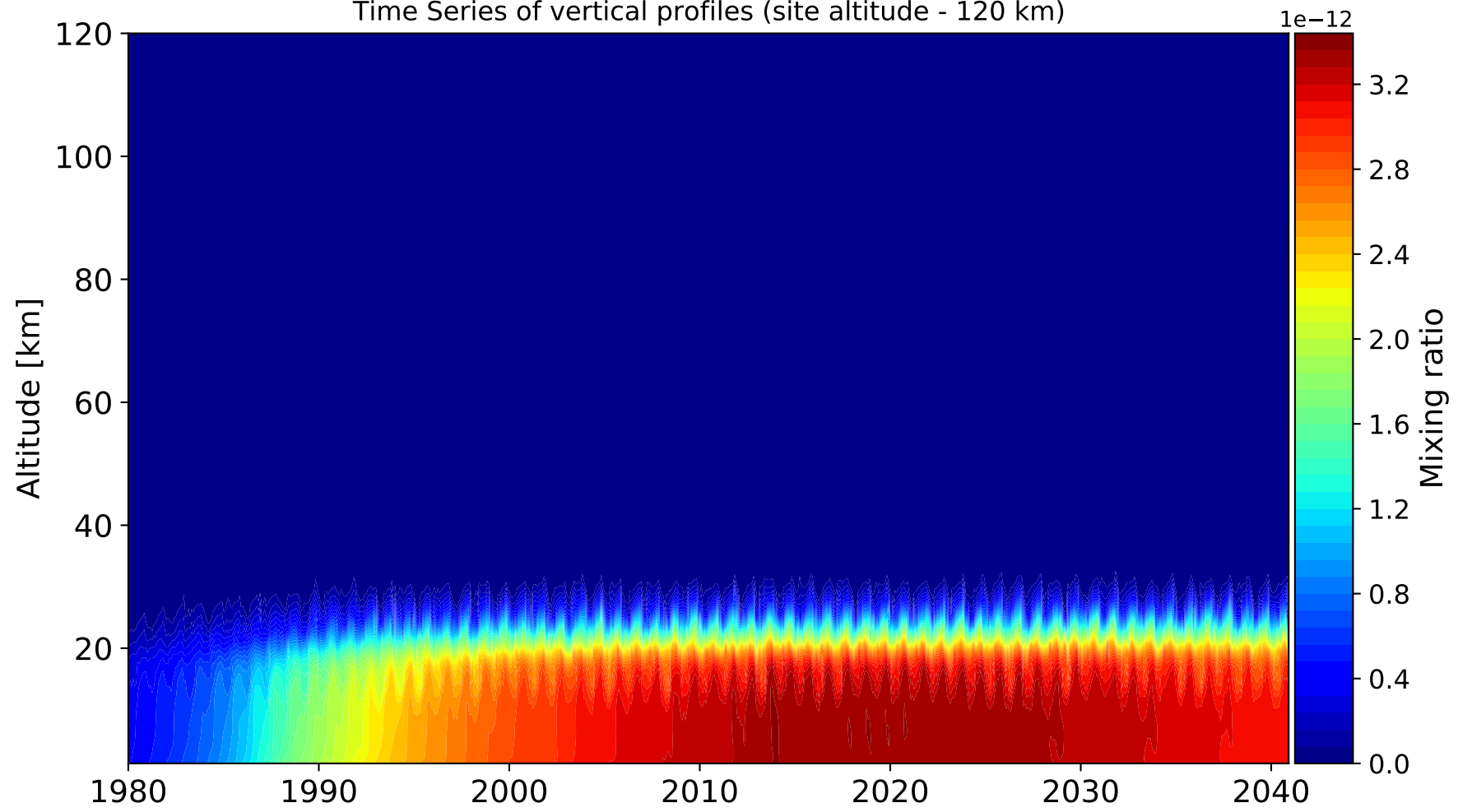
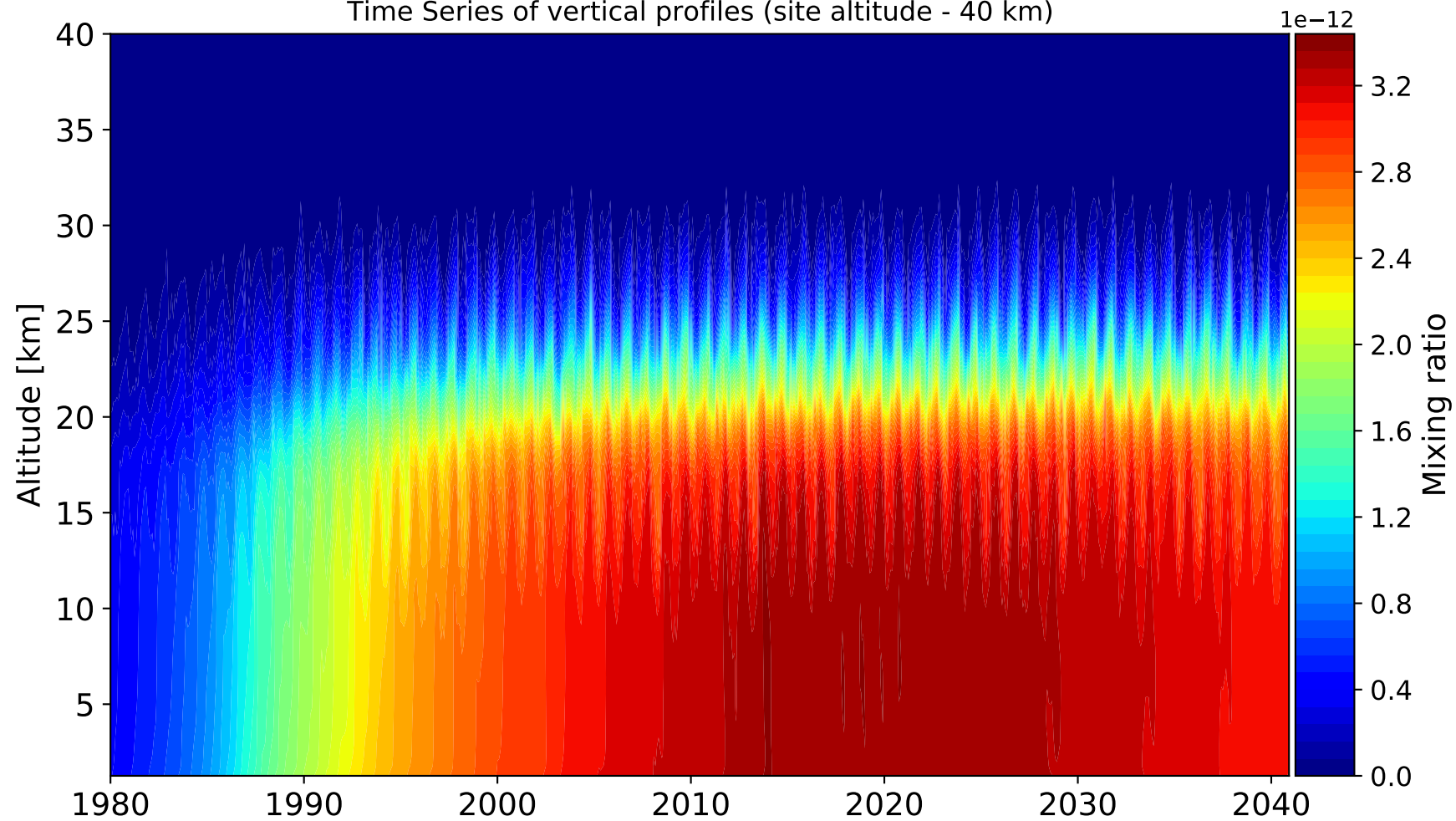


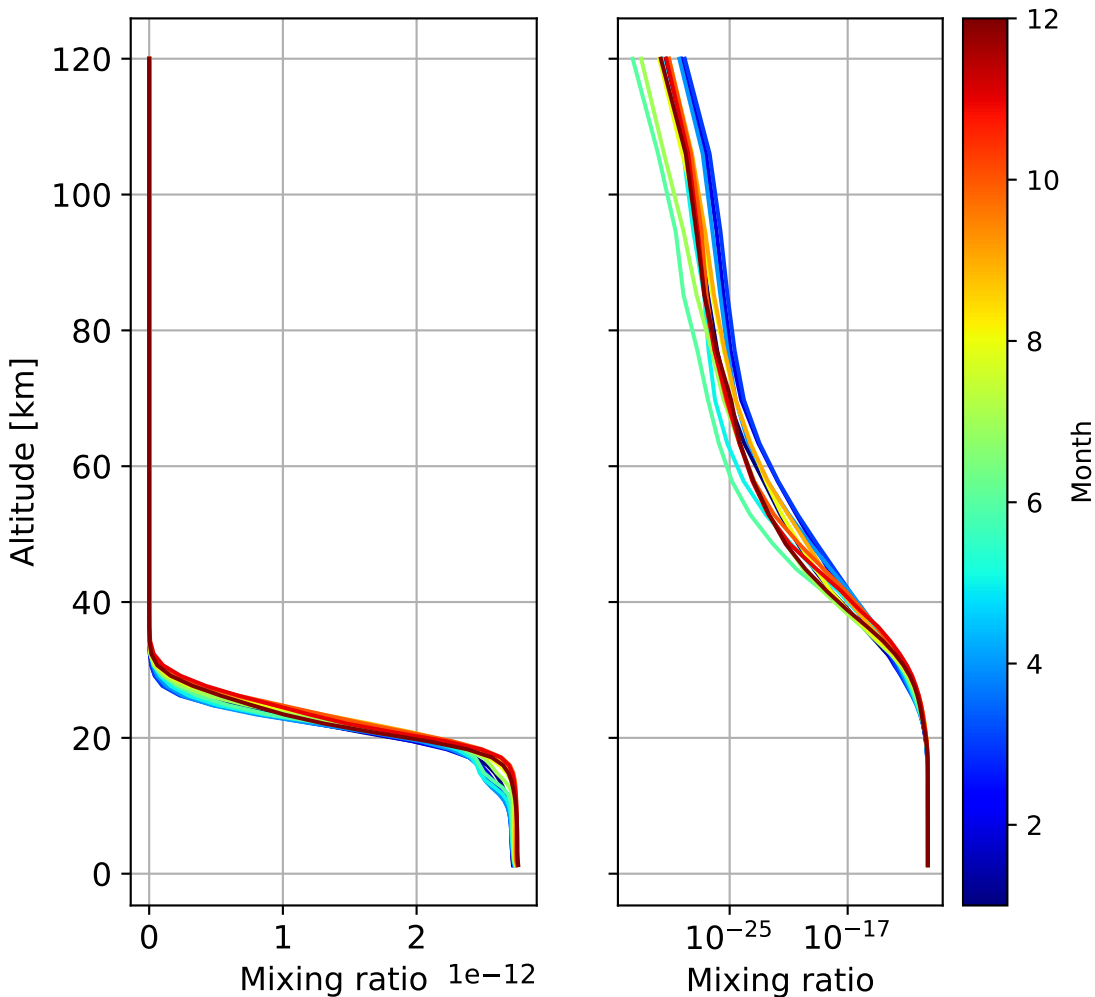
Time Series of vertical profiles (site altitude - 120 km)



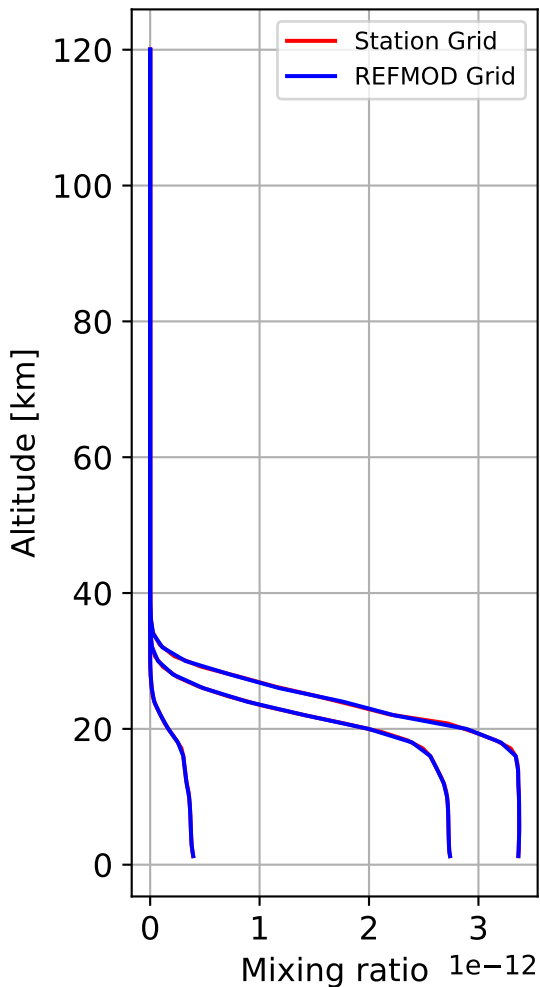
Time Series of vertical profiles (site altitude - 40 km)



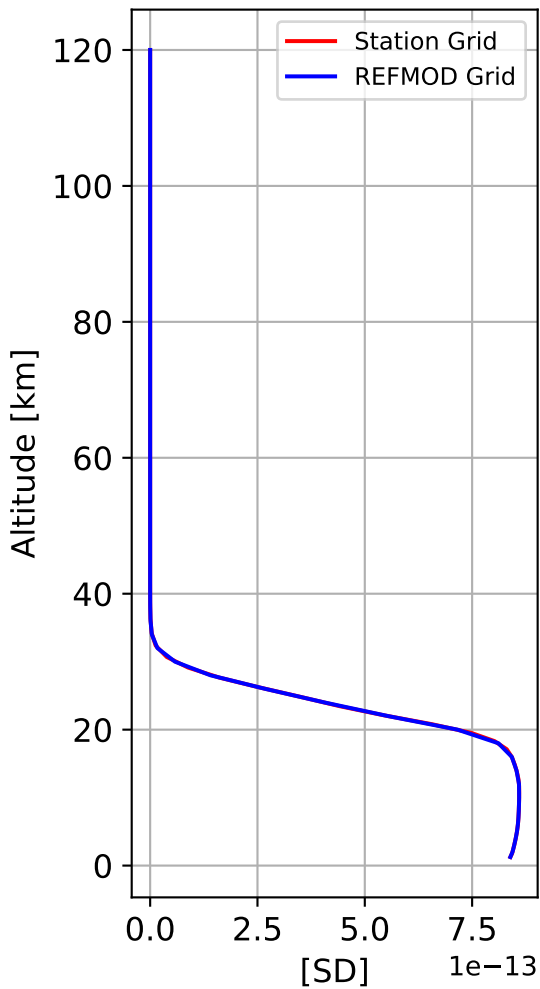
Monthly mean WACCM profile (interpolated to station grid) FtSumner, 34.48N, 255.78E, 1.26kmasl



Min, Max, Mean of 732 profiles
FtSumner, 34.48N, 255.78E, 1.26kmasl



Std. Deviation



Percent Deviation



Level covariance matrix

$1e-25$

