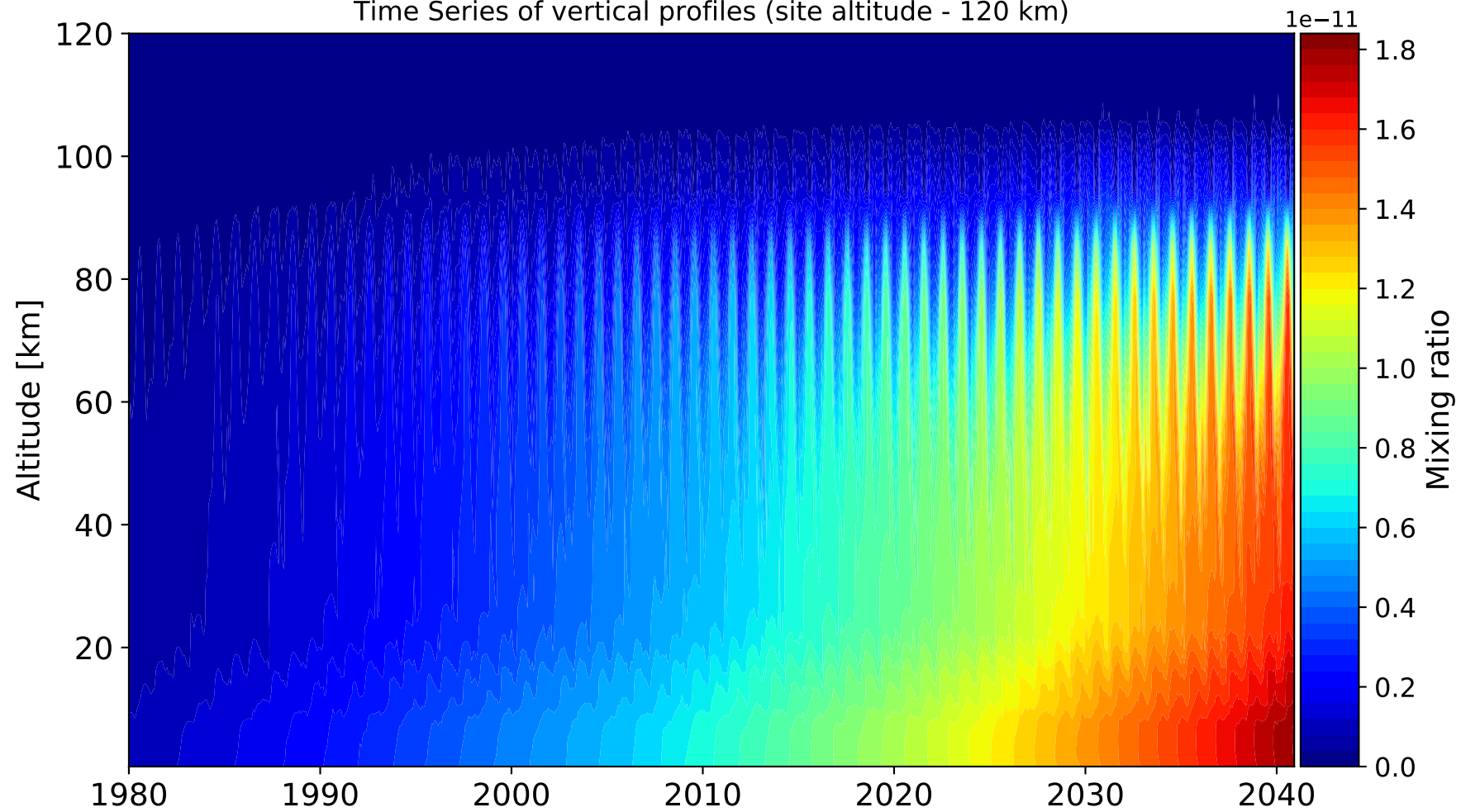


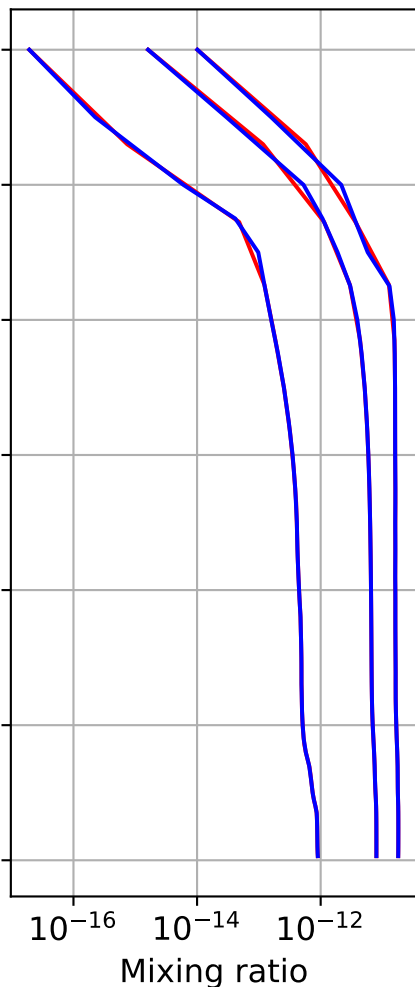
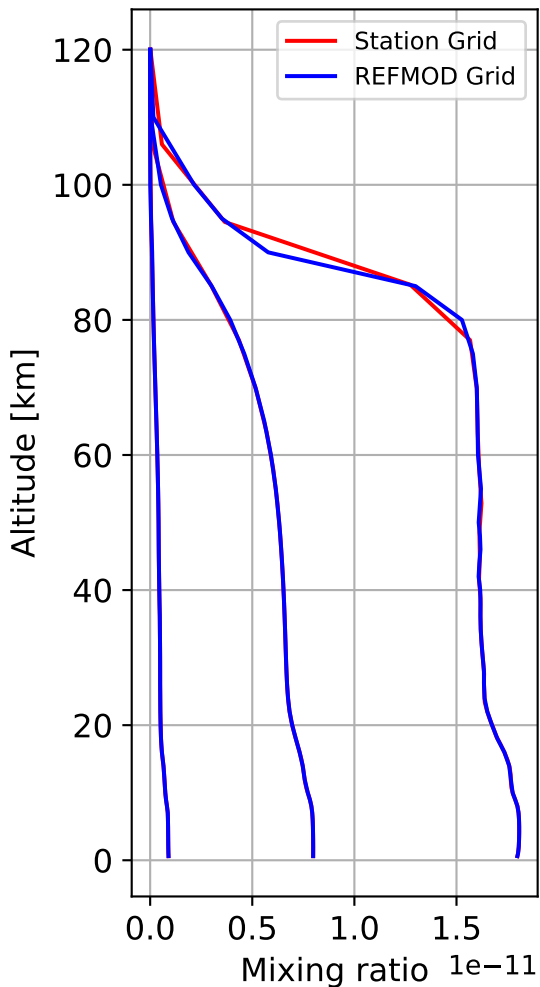
Time Series of vertical profiles (site altitude - 120 km)



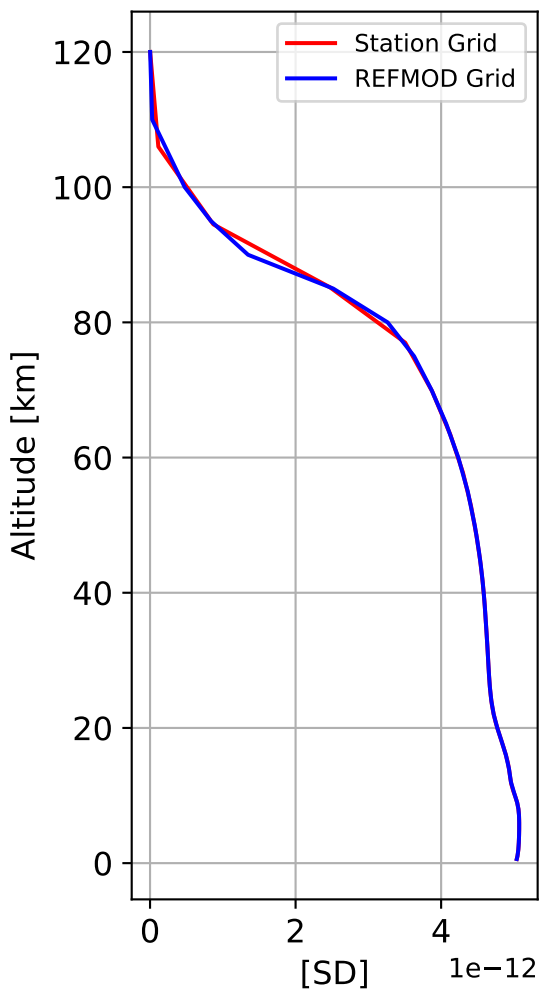




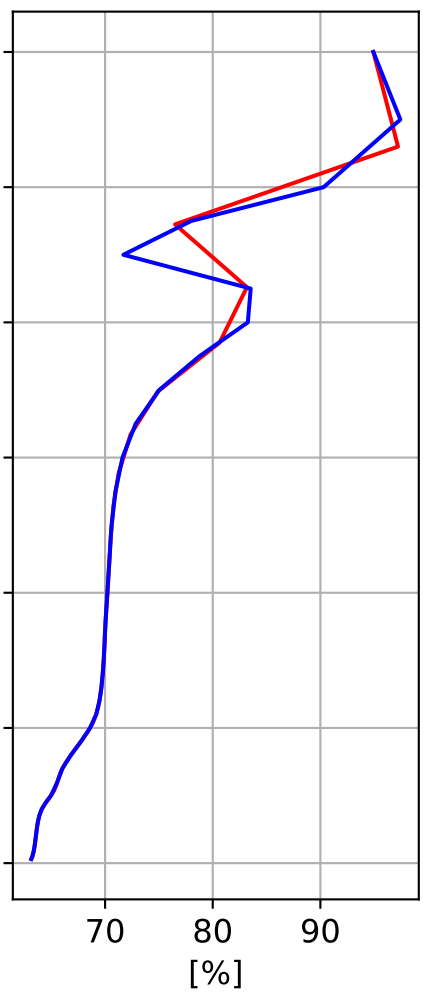
Min, Max, Mean of 732 profiles  
Eureka, 80.05N, 273.58E, 0.61kmasl



### Std. Deviation



### Percent Deviation



Level covariance matrix

 $1e-23$ 