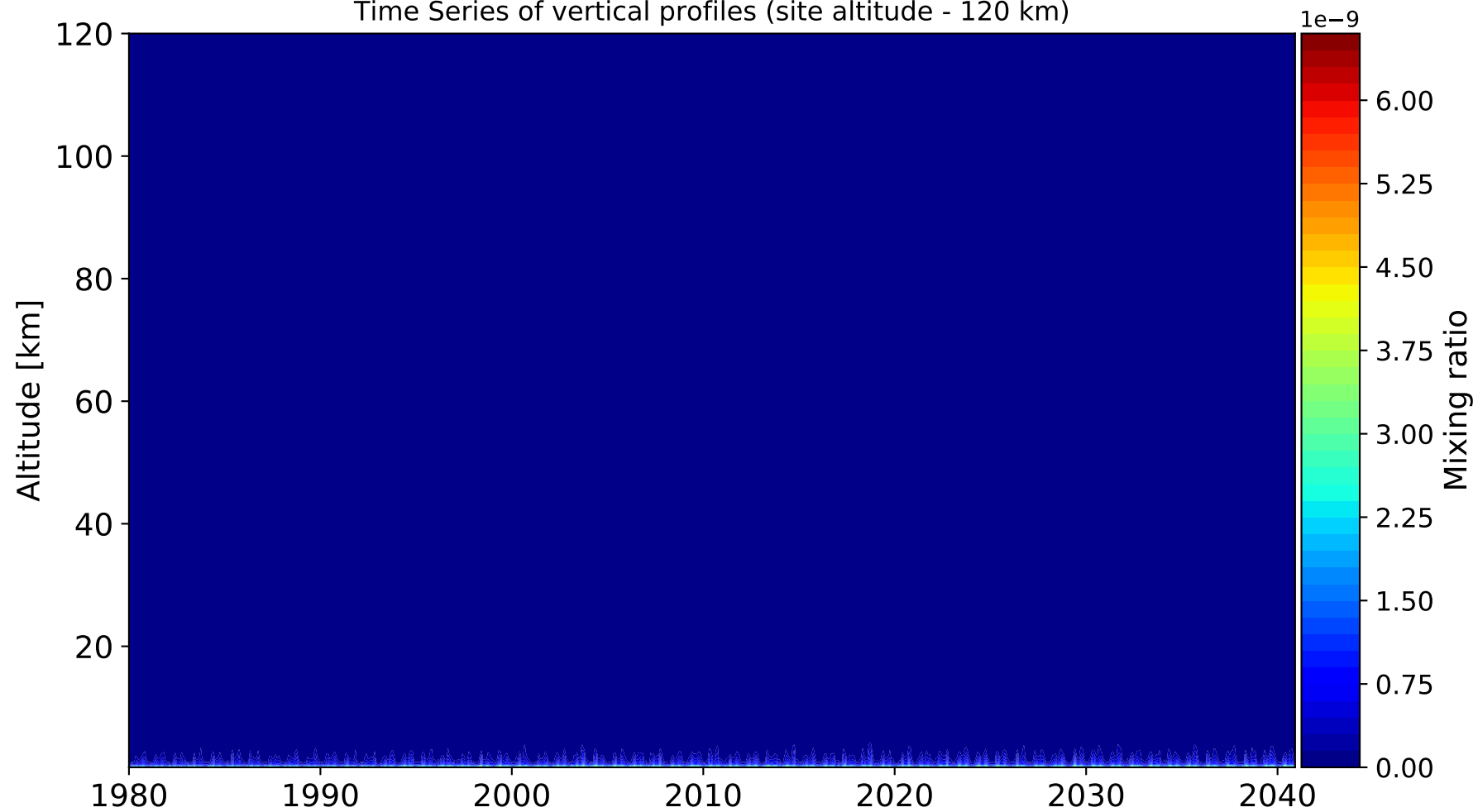
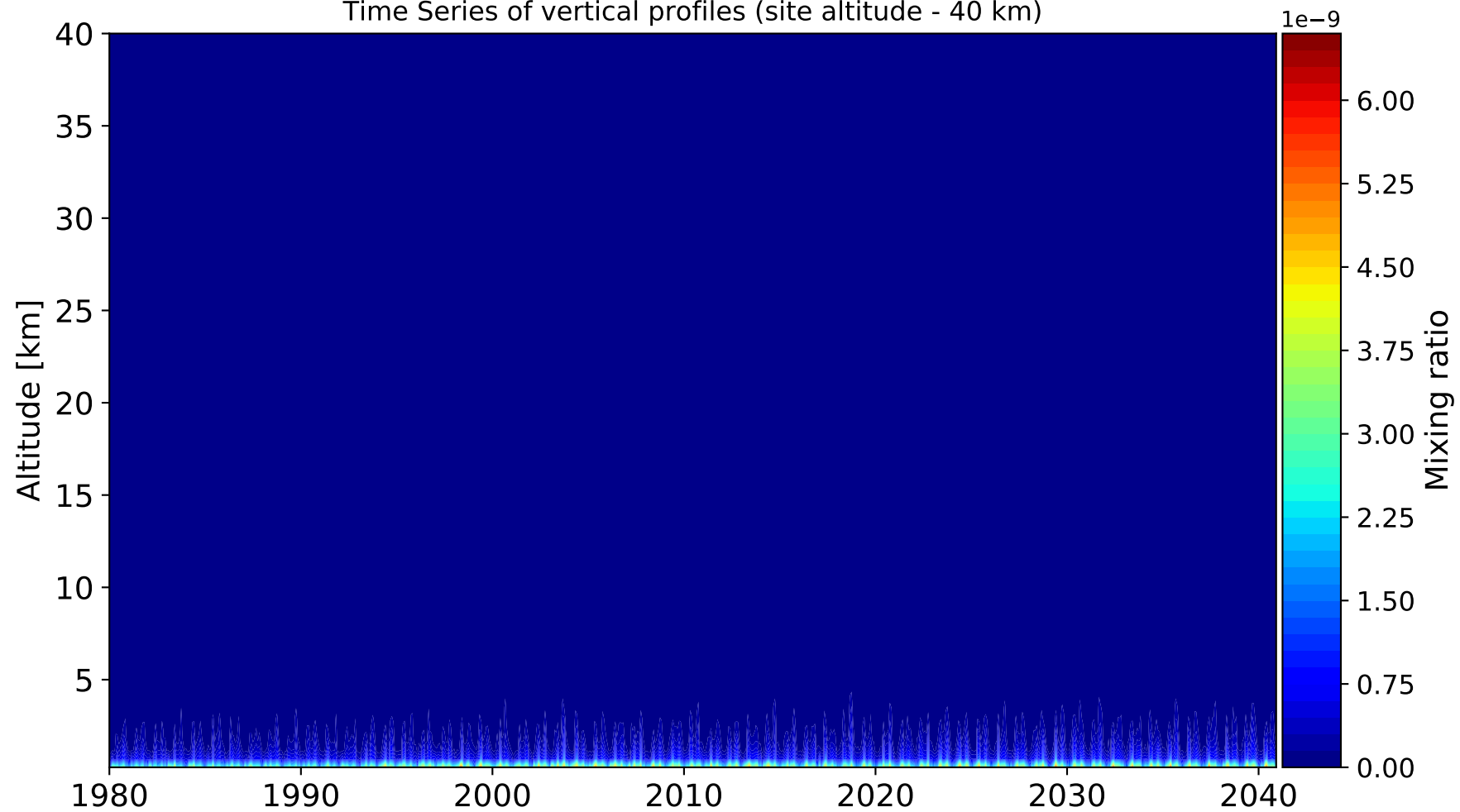


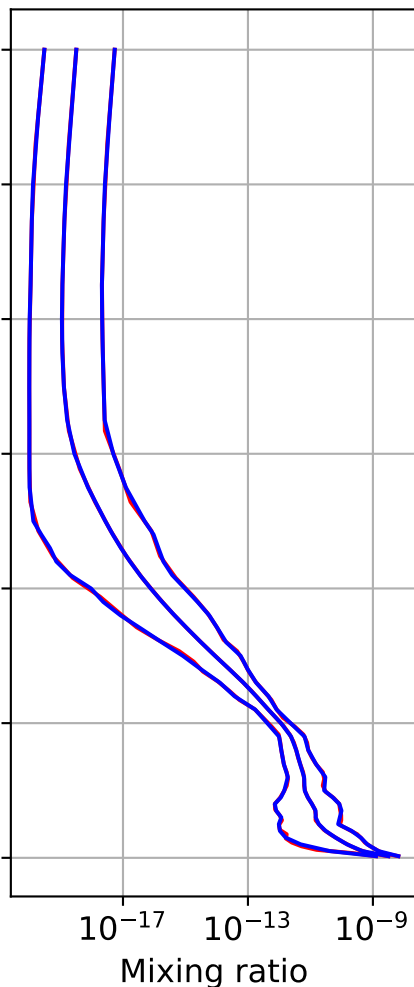
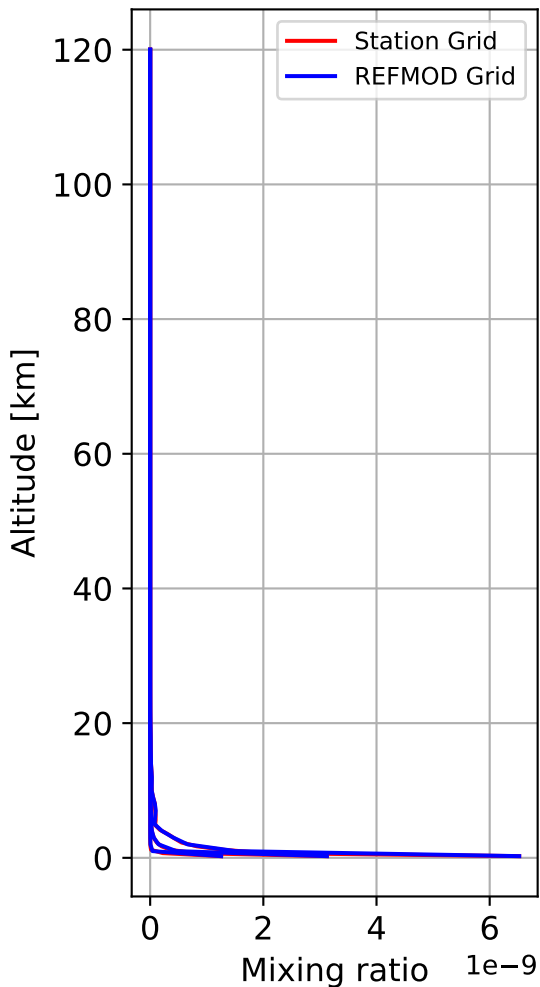
Time Series of vertical profiles (site altitude - 120 km)



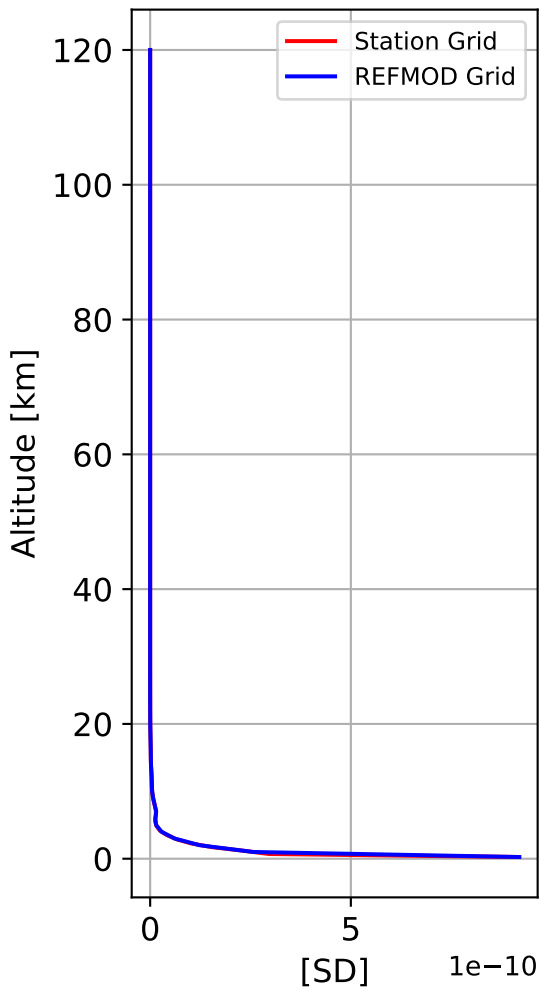
Time Series of vertical profiles (site altitude - 40 km)



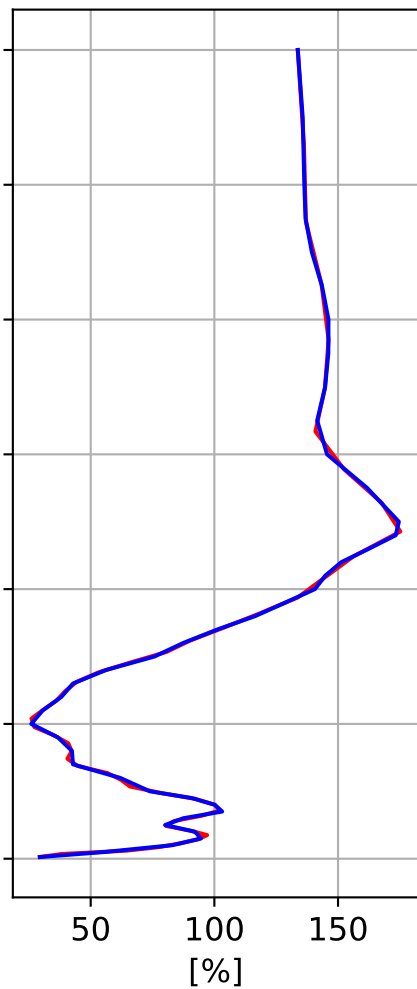
Min, Max, Mean of 732 profiles
Egbert, 44.217N, 280.233E, 0.251kmasl



Std. Deviation



Percent Deviation



Level covariance matrix

$1e-19$

