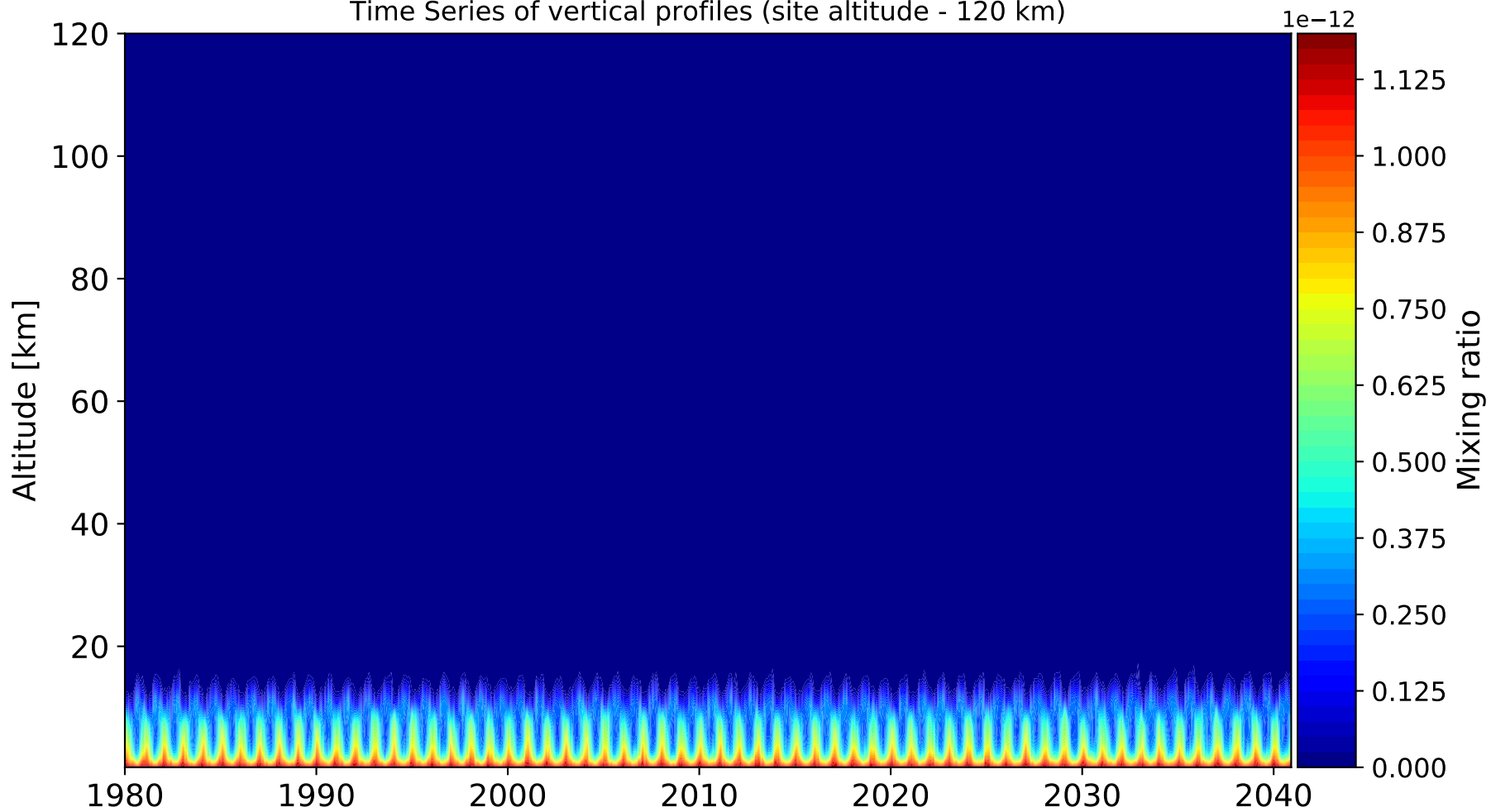
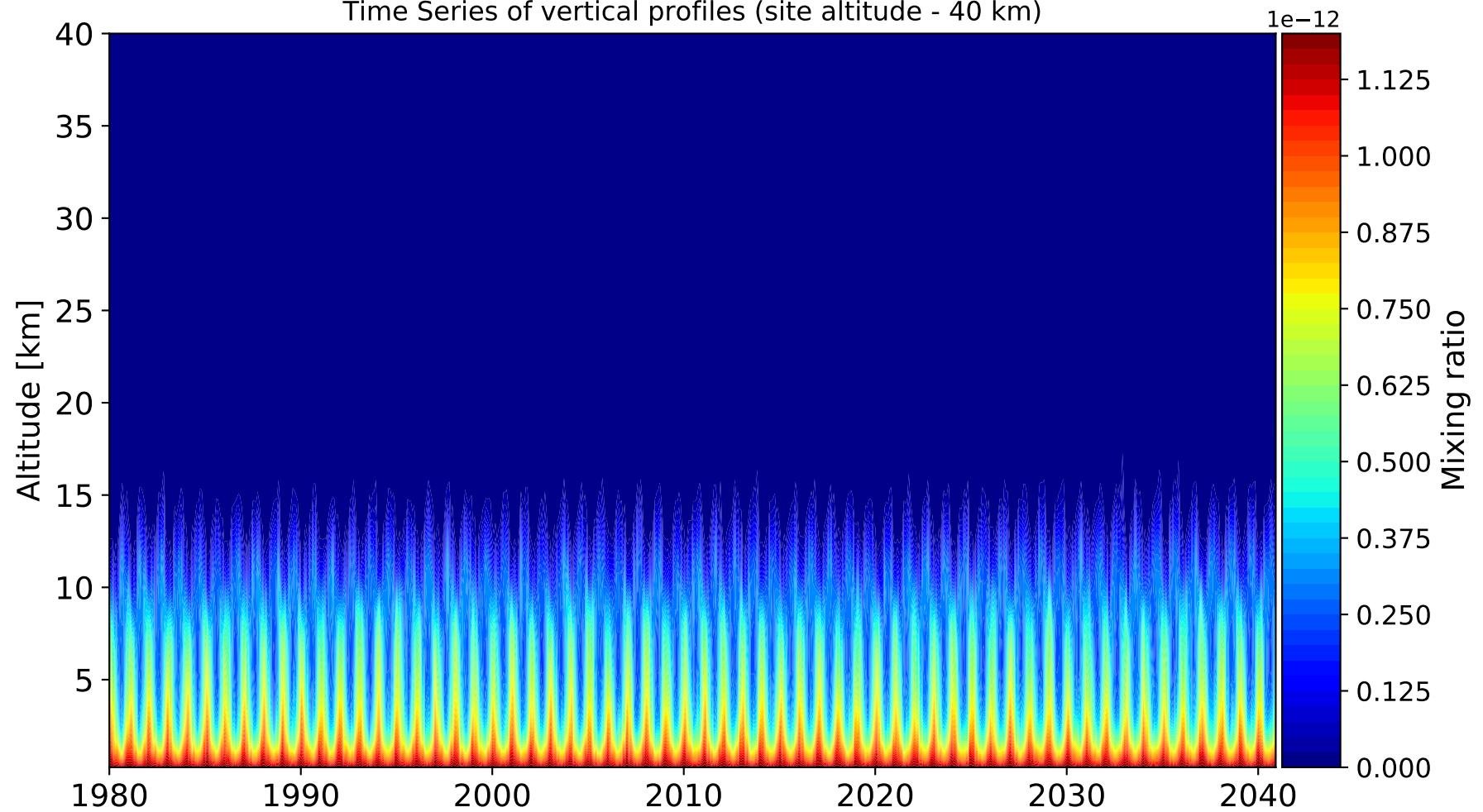


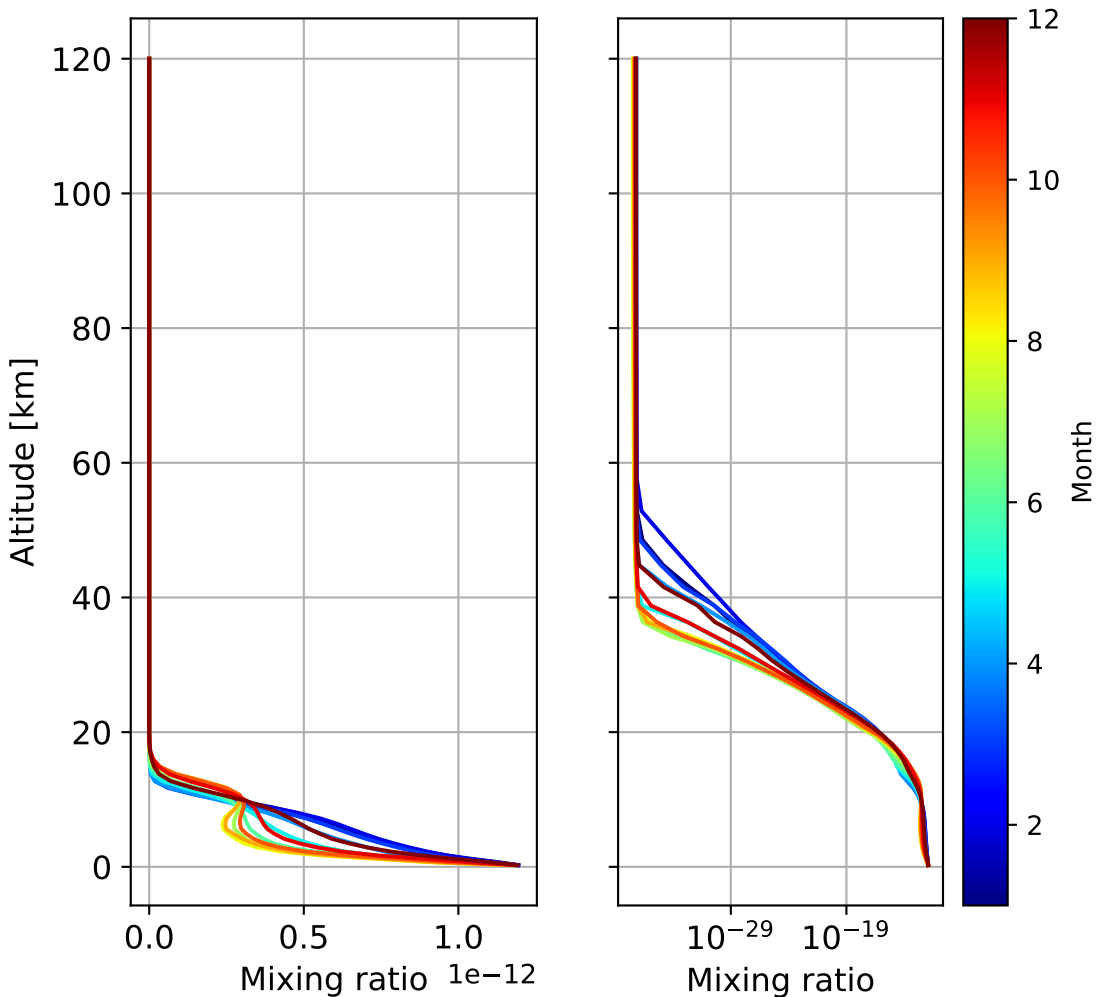
Time Series of vertical profiles (site altitude - 120 km)



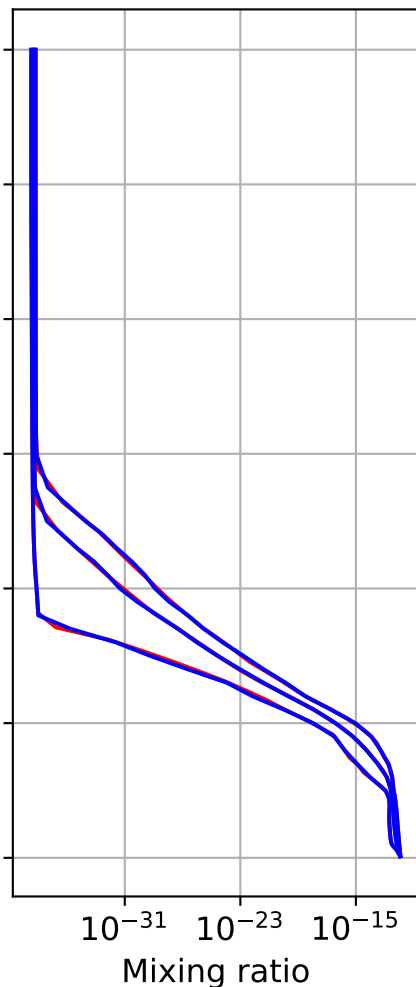
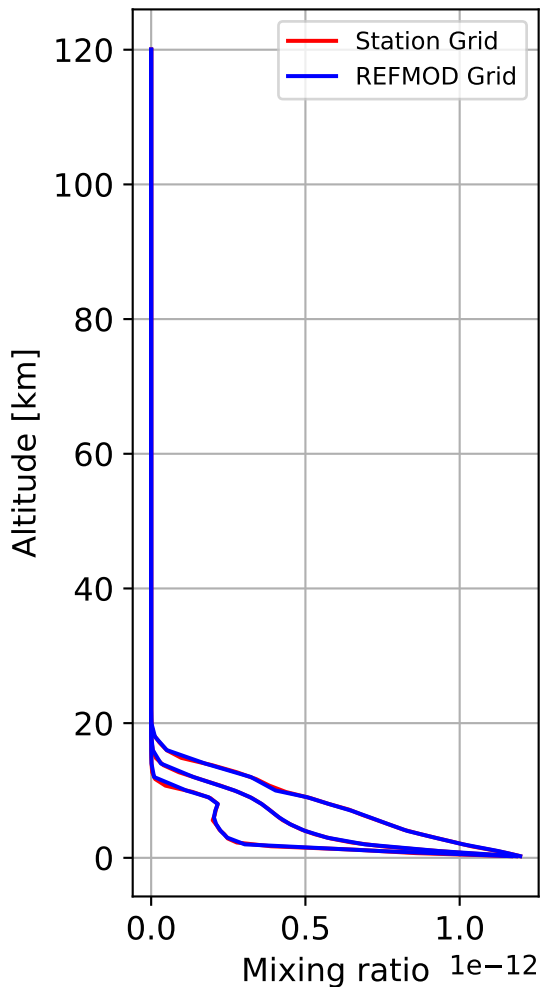
Time Series of vertical profiles (site altitude - 40 km)



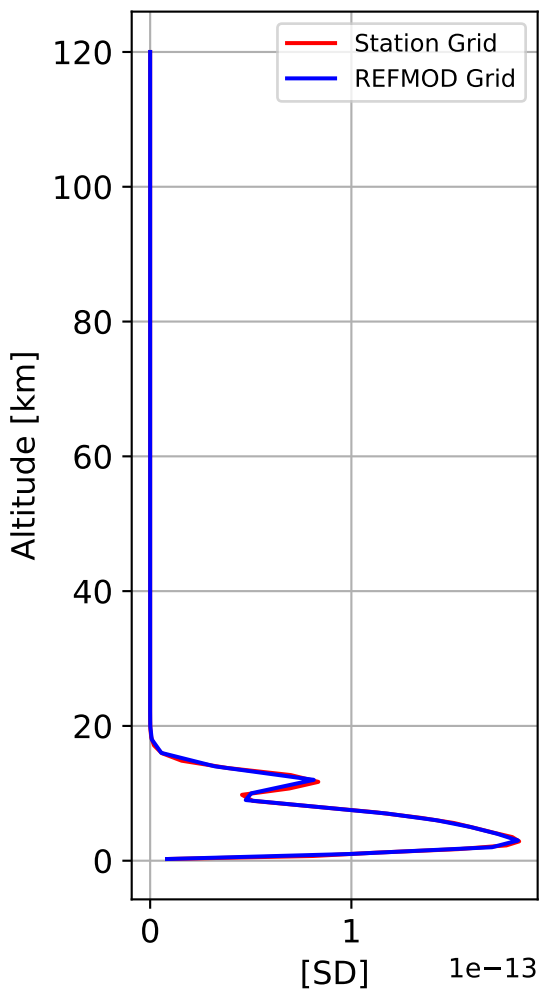
Monthly mean WACCM profile (interpolated to station grid) Egbert, 44.217N, 280.233E, 0.251kmasl



Min, Max, Mean of 732 profiles
Egbert, 44.217N, 280.233E, 0.251kmasl



Std. Deviation



Percent Deviation



Level covariance matrix

1e-26

