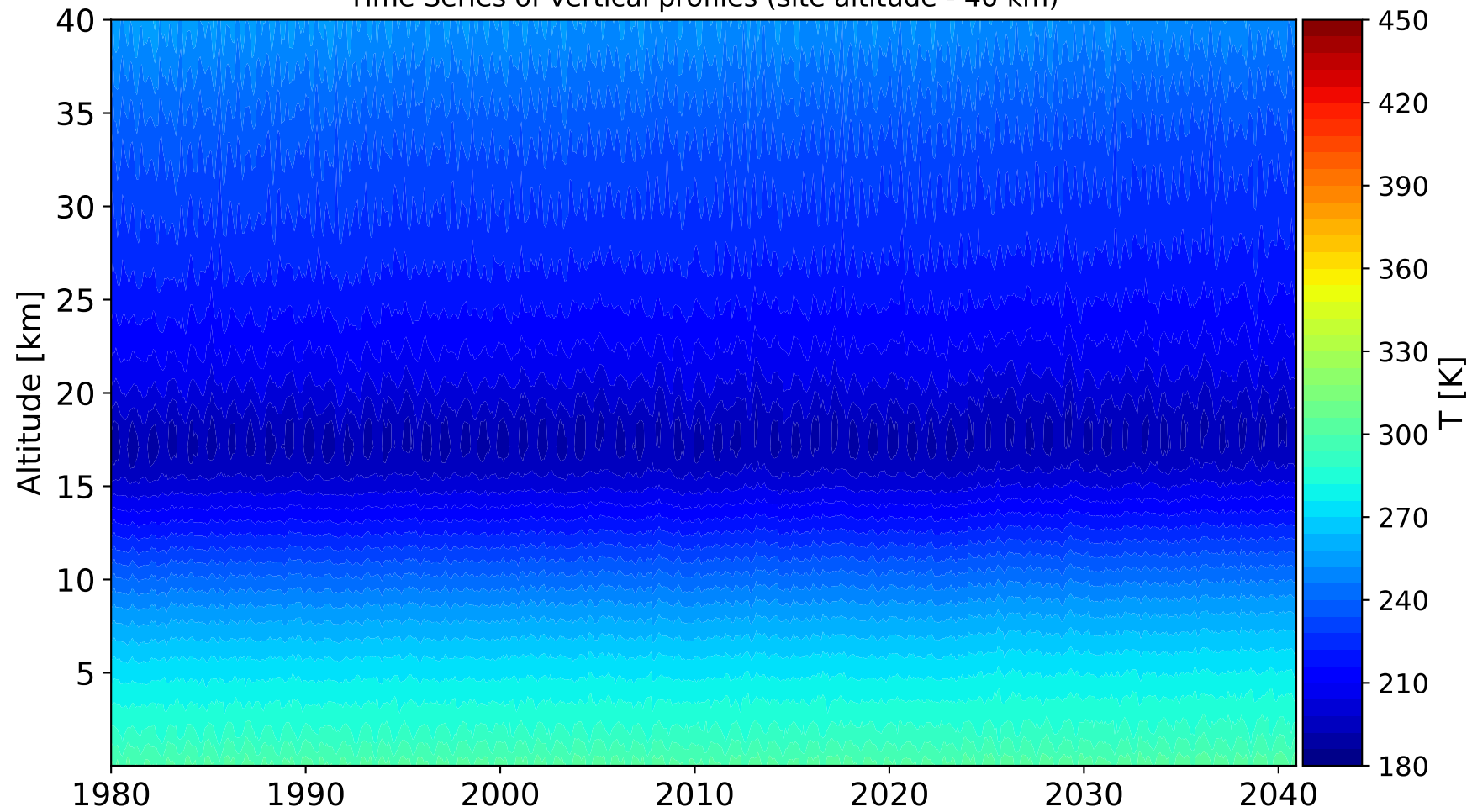
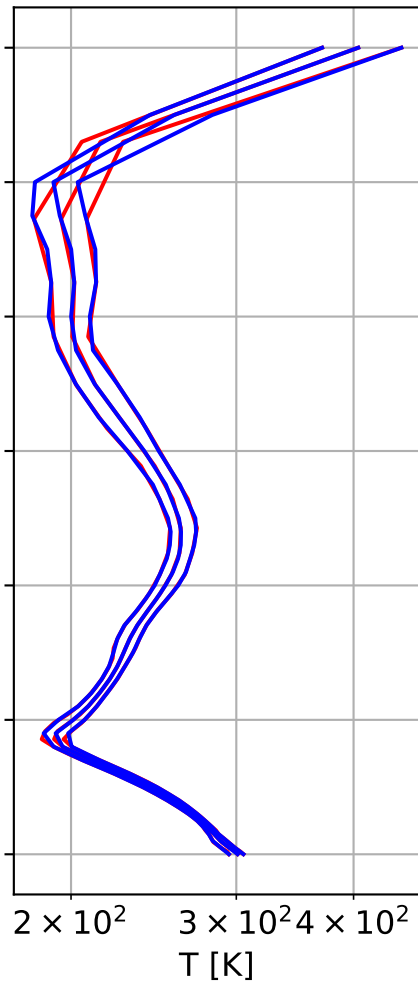
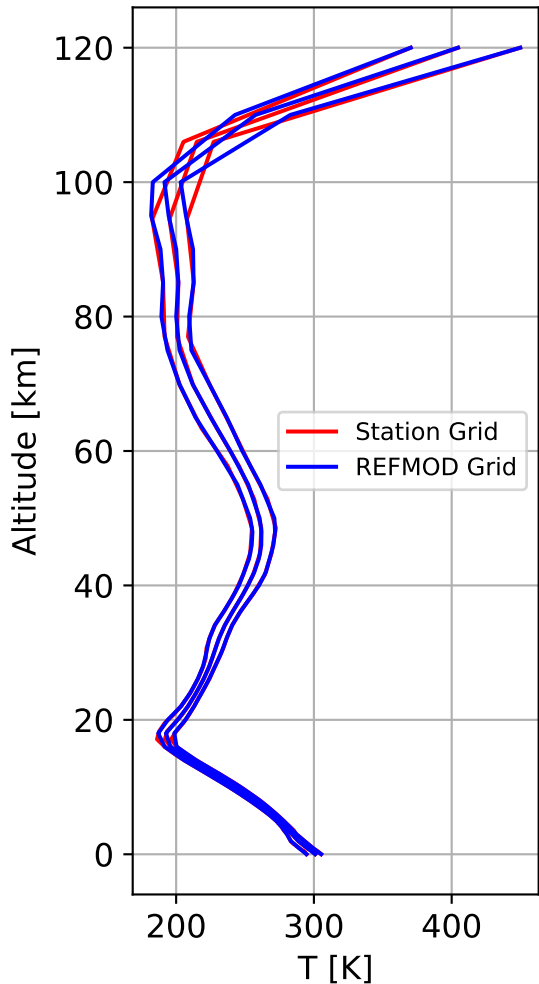


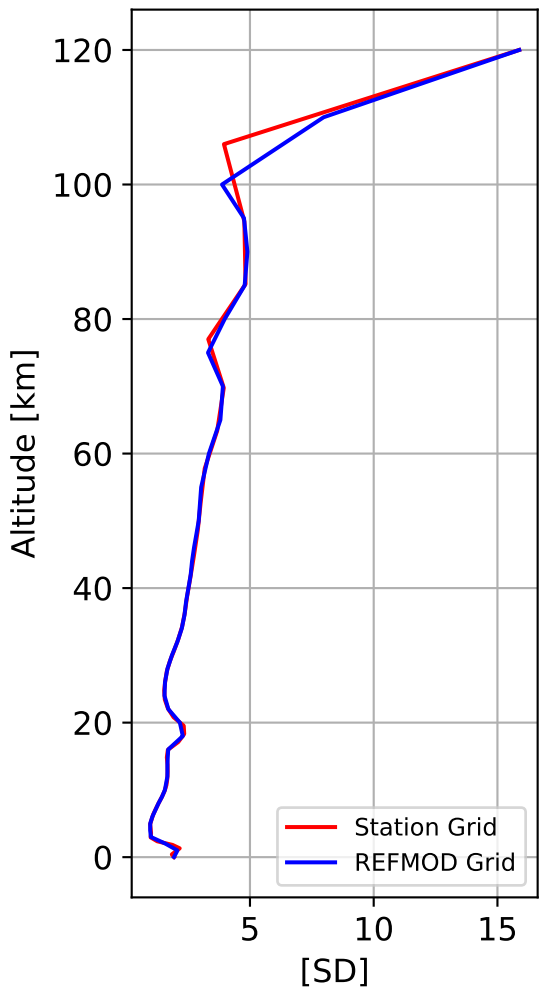
Time Series of vertical profiles (site altitude - 40 km)



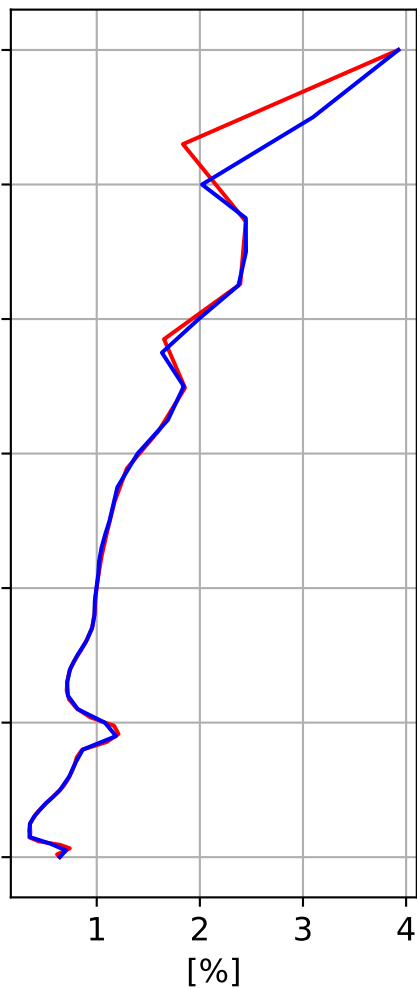
Min, Max, Mean of 732 profiles
Darwin, -12.424N, 130.89E, 0.02kmasl



Std. Deviation



Percent Deviation



Level covariance matrix

