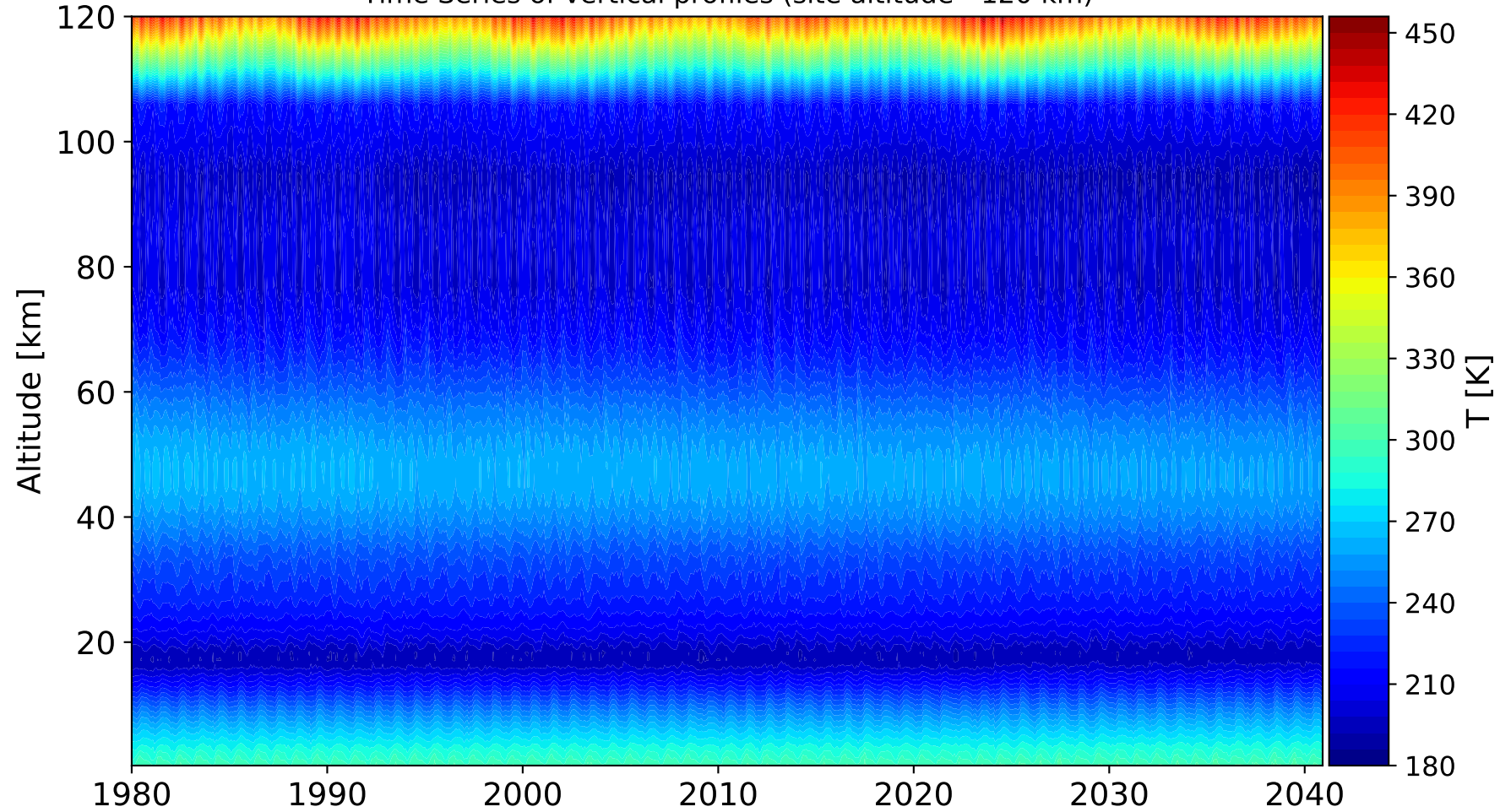
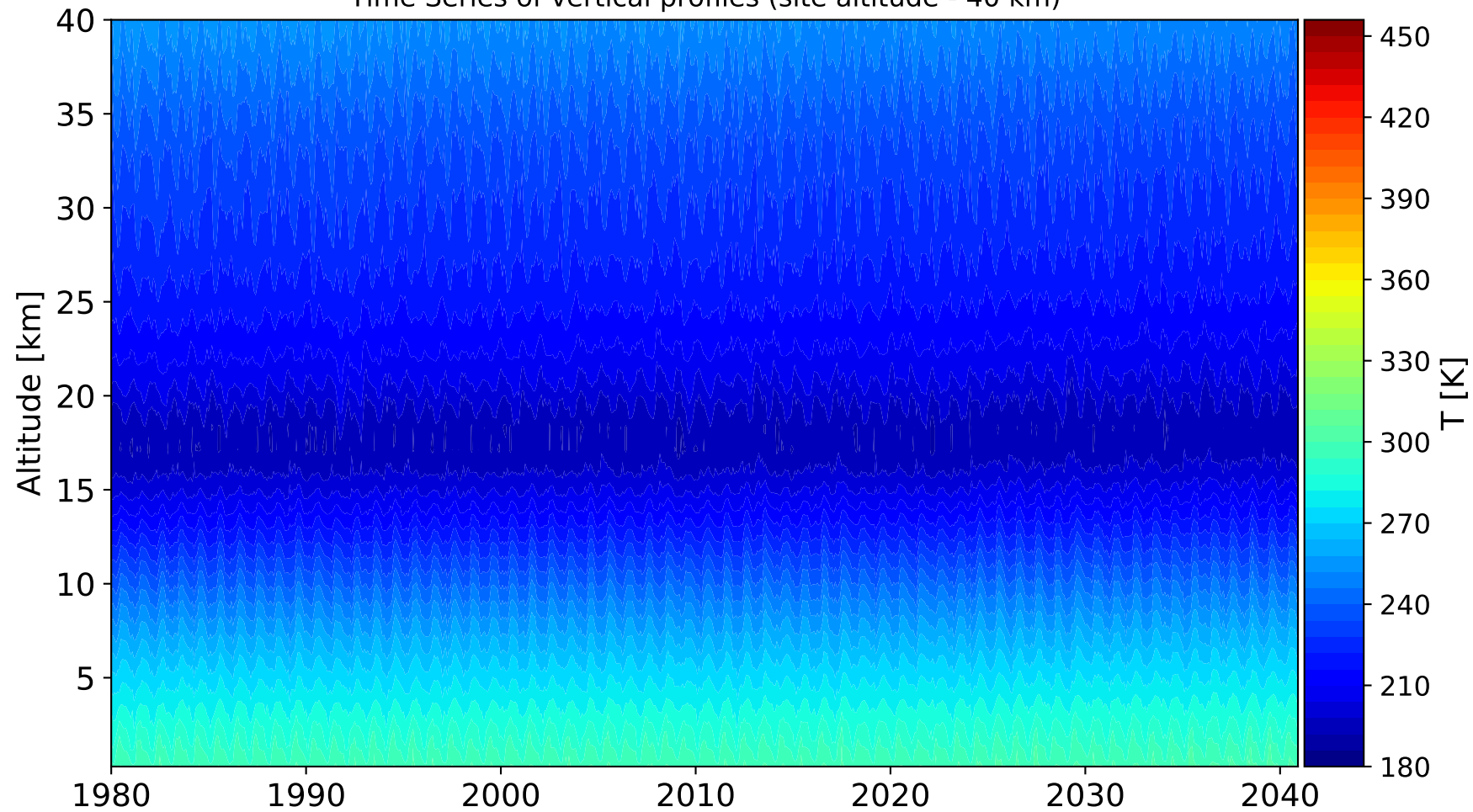


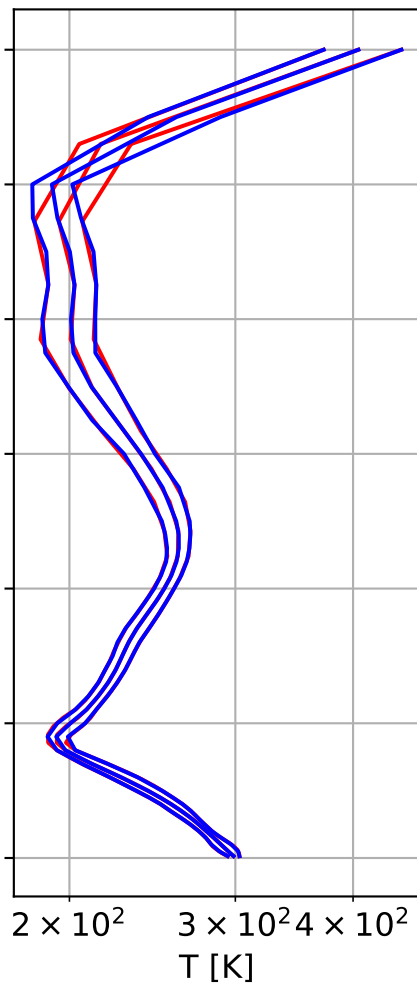
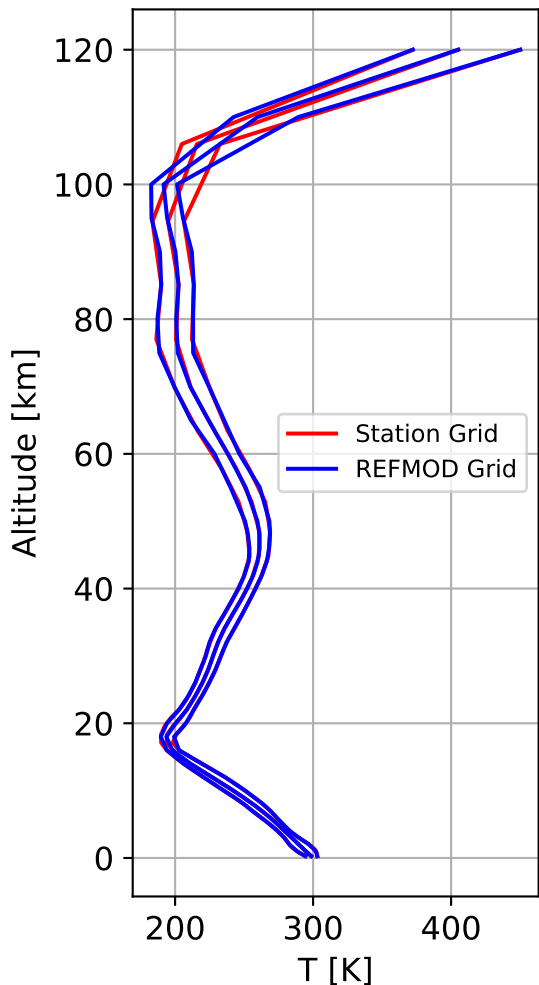
Time Series of vertical profiles (site altitude - 120 km)



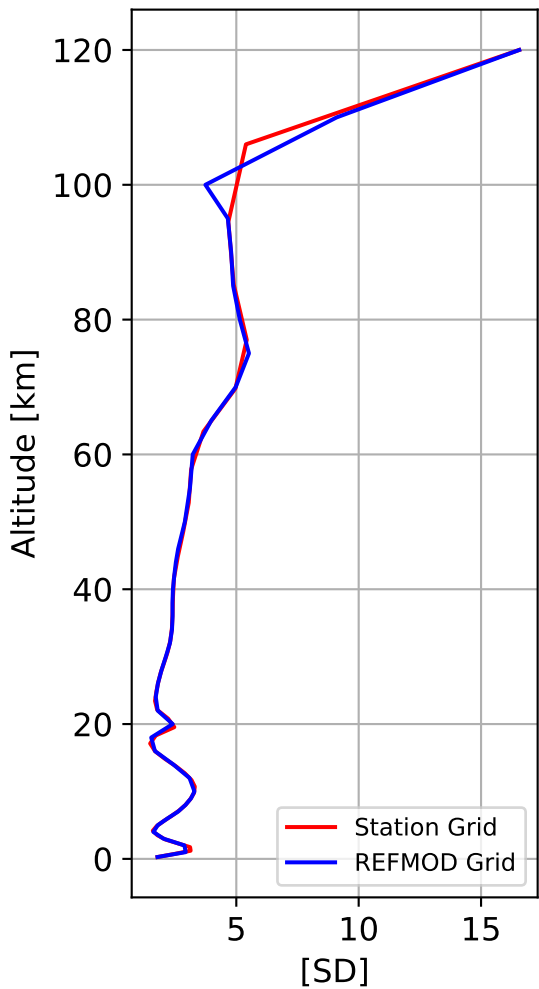
Time Series of vertical profiles (site altitude - 40 km)



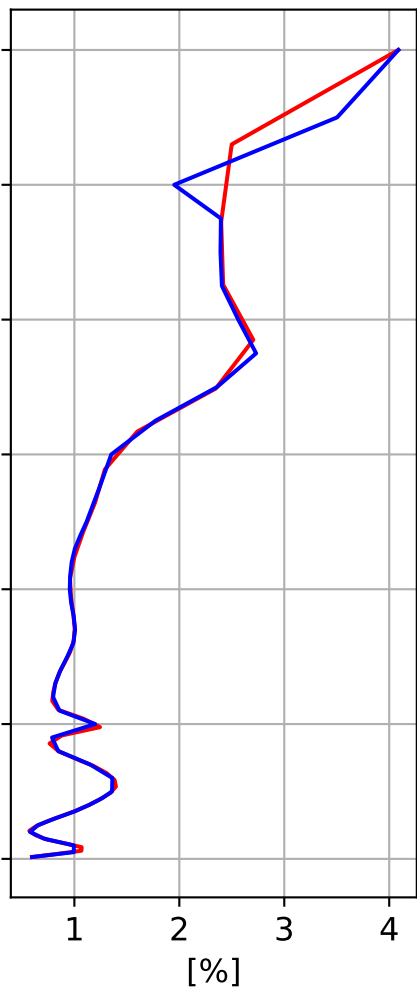
Min, Max, Mean of 732 profiles
Calakmul, 18.5955N, 89.4141E, 0.275kmasl



Std. Deviation



Percent Deviation



Level covariance matrix

