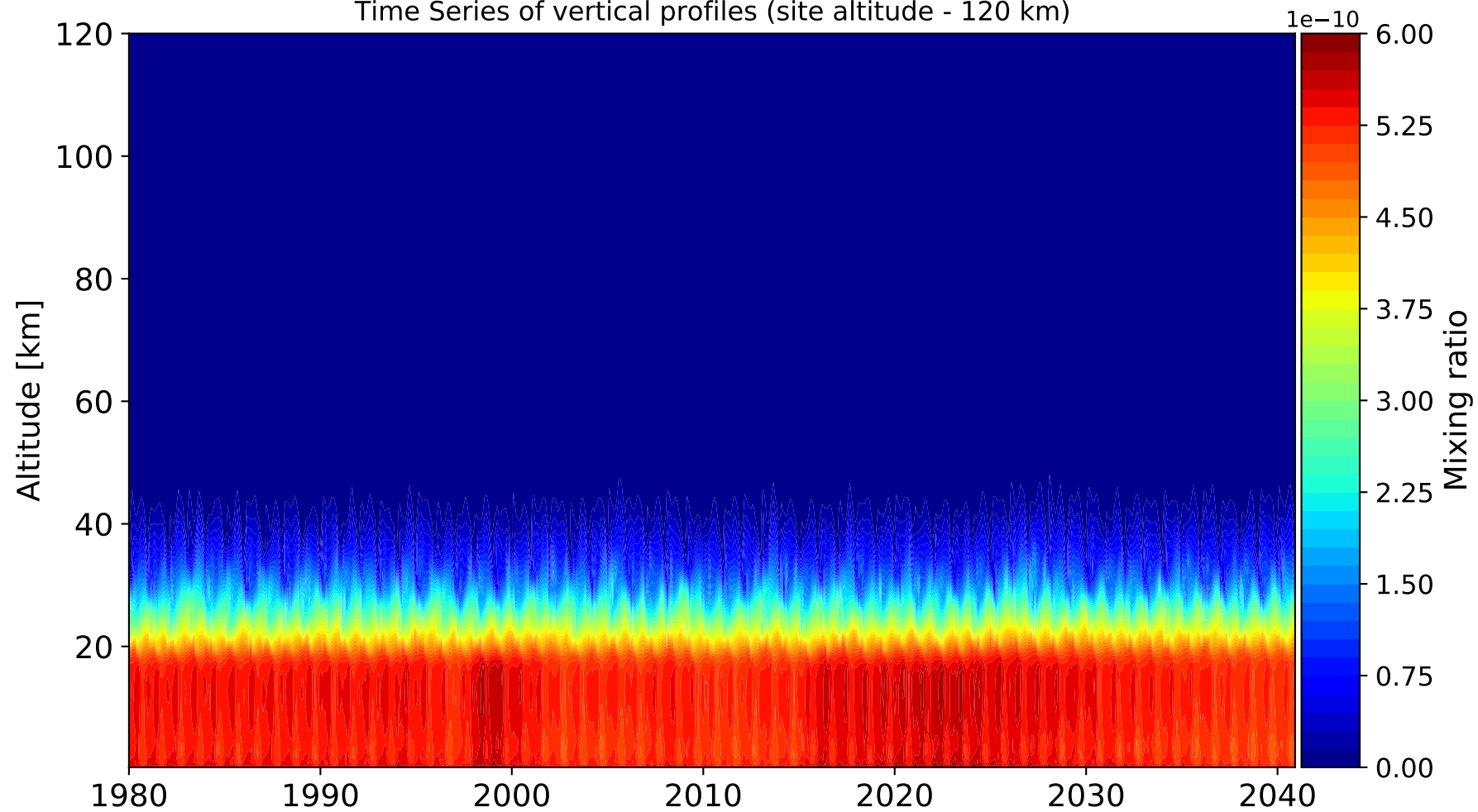
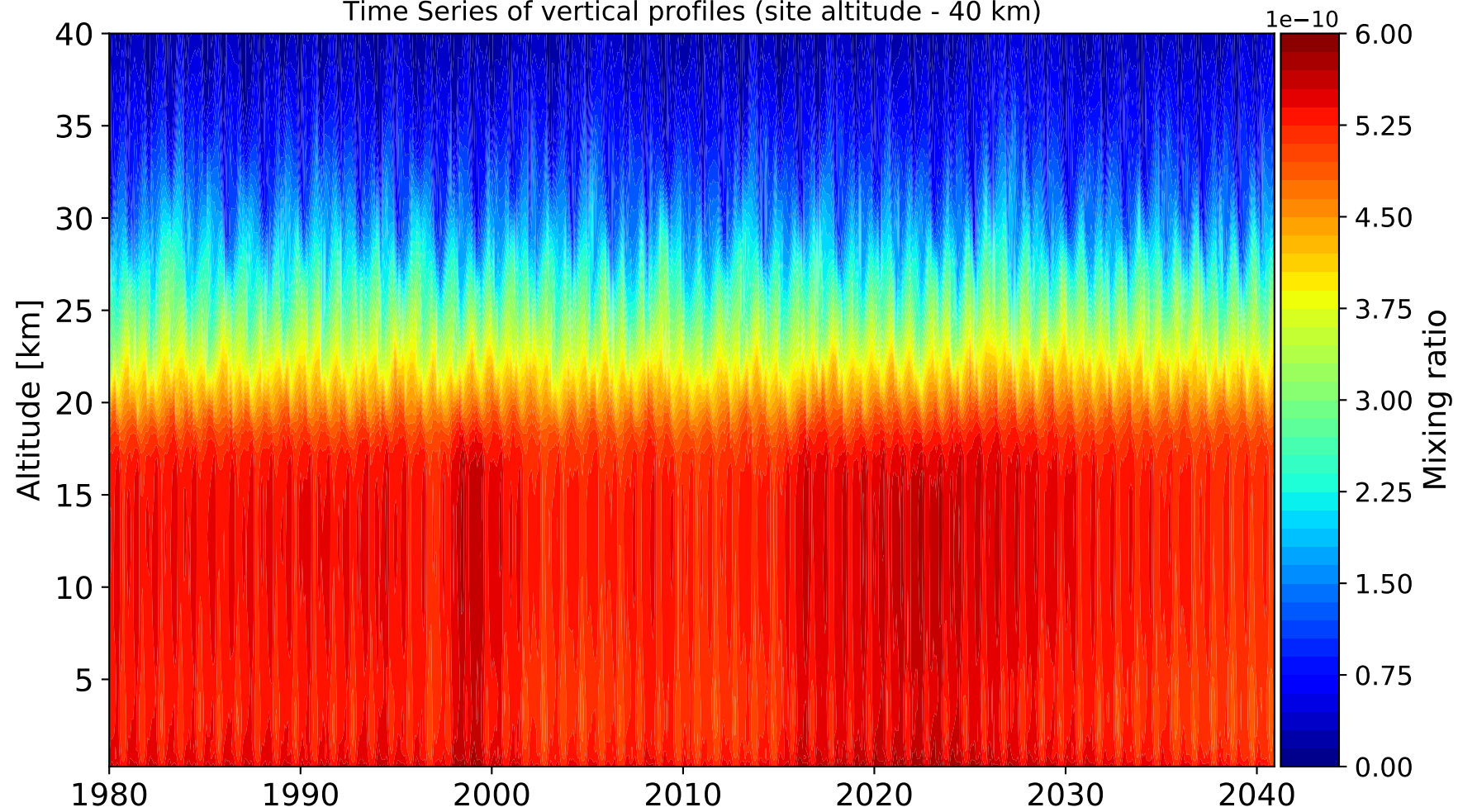


Time Series of vertical profiles (site altitude - 120 km)

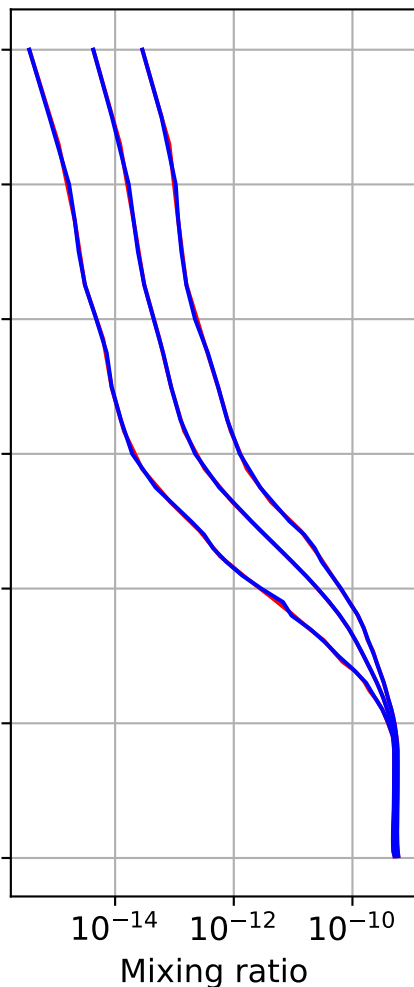
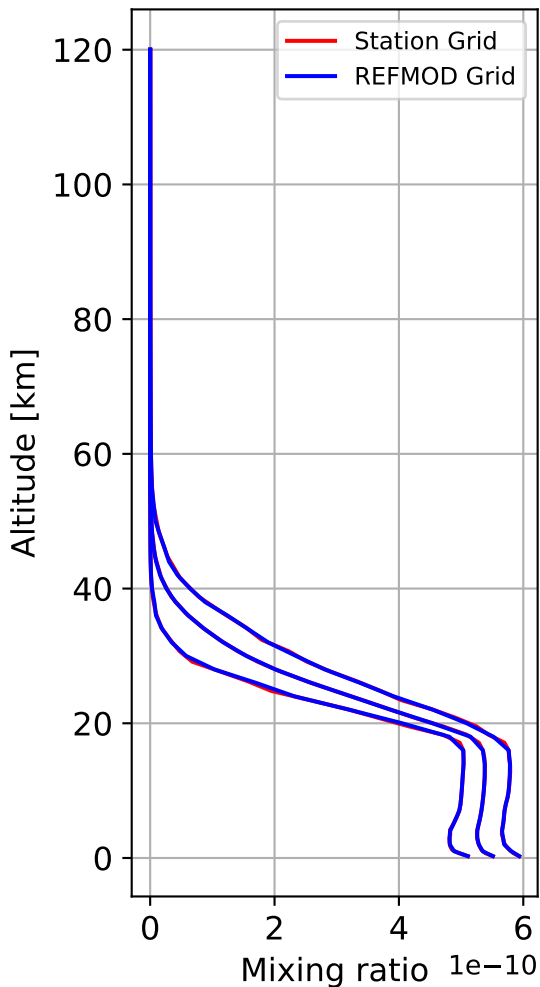


Time Series of vertical profiles (site altitude - 40 km)

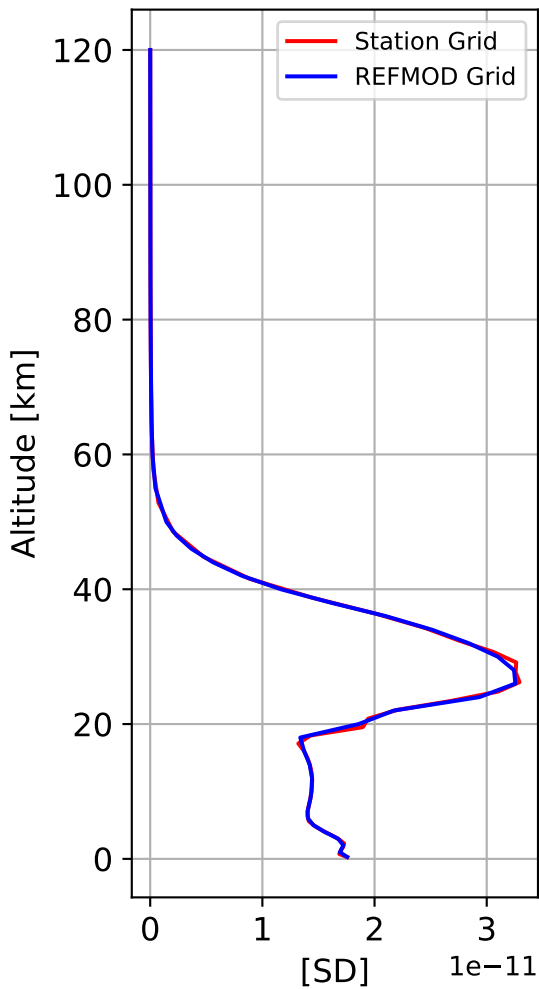




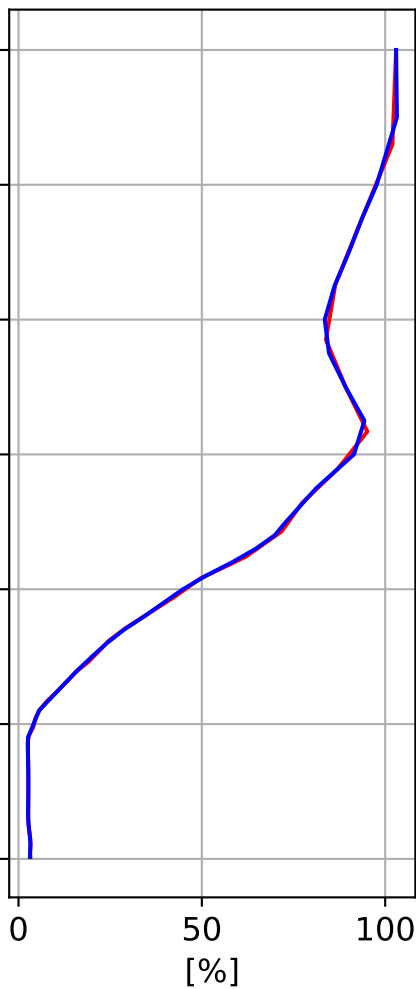
# Min, Max, Mean of 732 profiles Calakmul, 18.5955N, 89.4141E, 0.275kmasl



### Std. Deviation



### Percent Deviation



Level covariance matrix

$1e-21$

