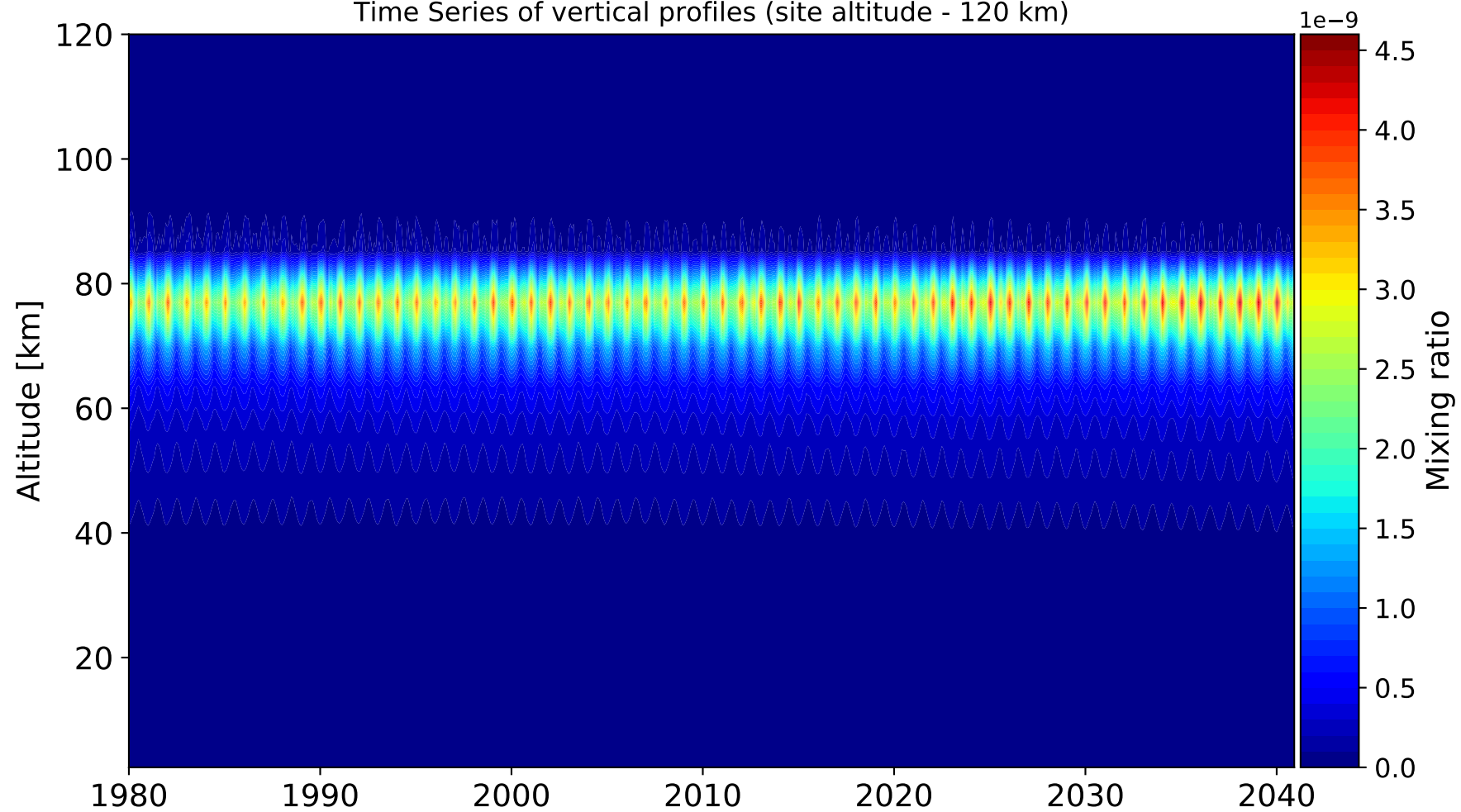
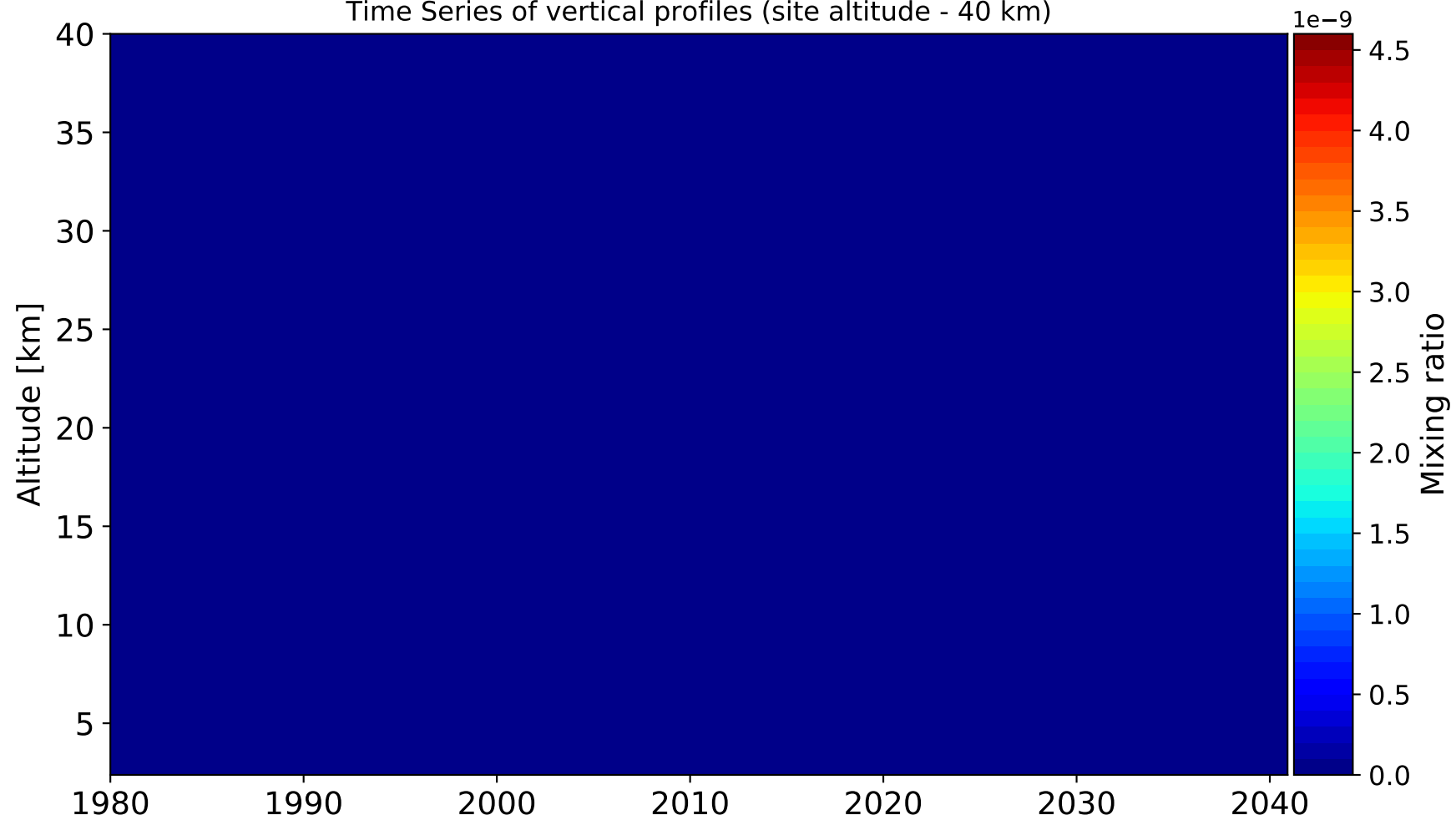


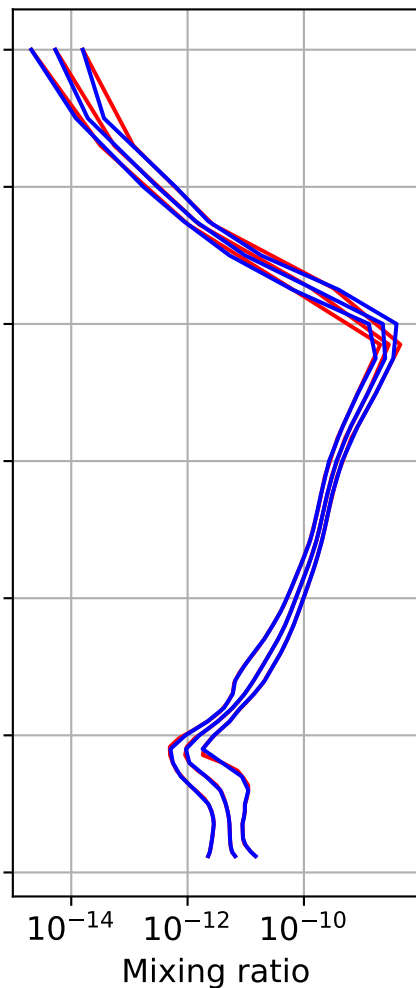
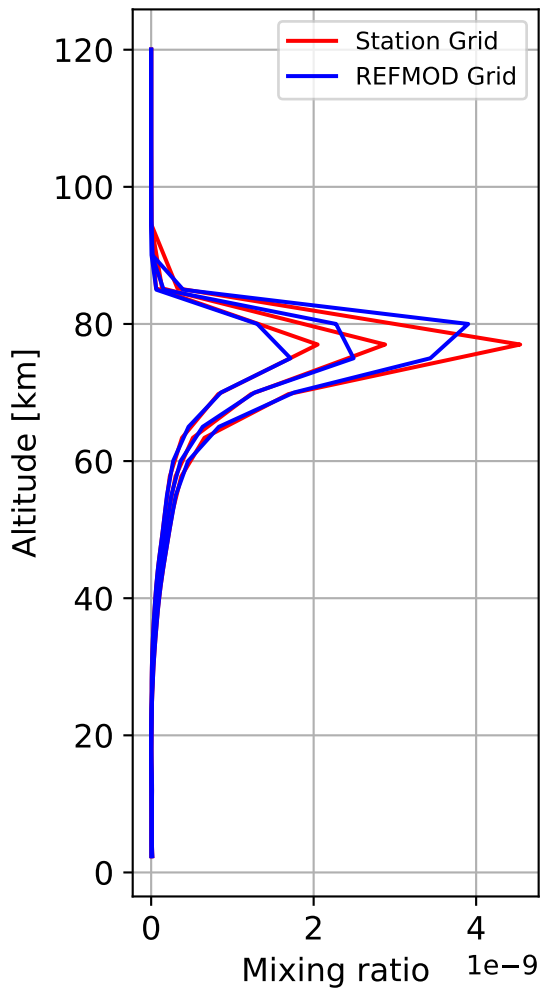
Time Series of vertical profiles (site altitude - 120 km)



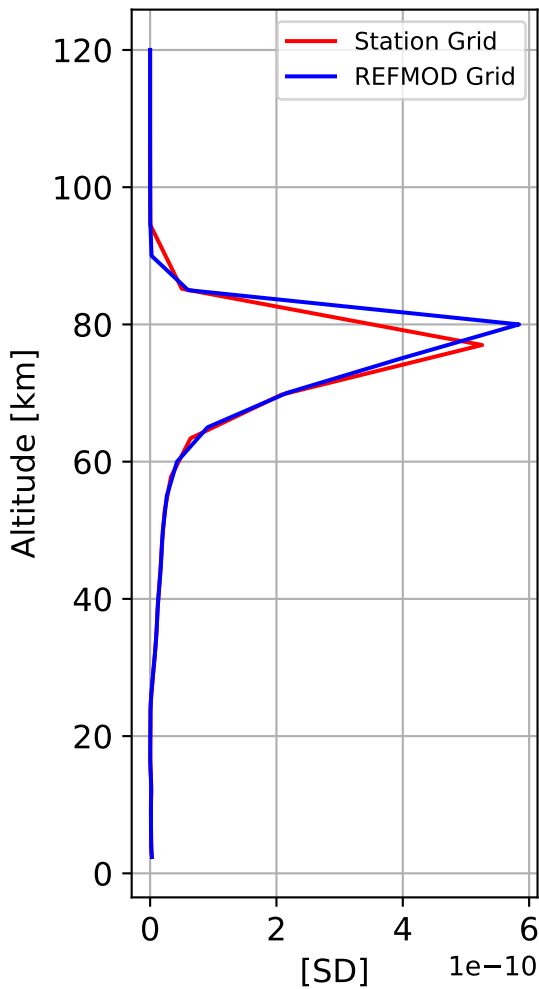
Time Series of vertical profiles (site altitude - 40 km)



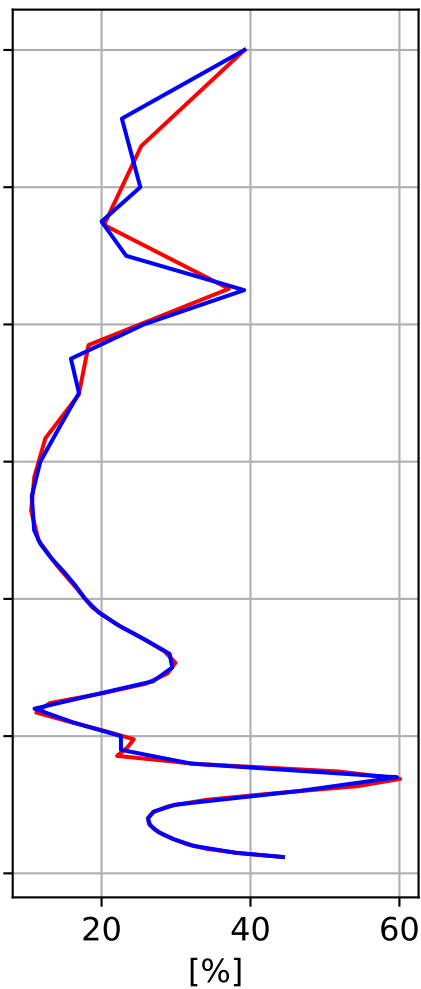
Min, Max, Mean of 732 profiles
CTIO, -30.169N, 289.194E, 2.379kmasl



Std. Deviation



Percent Deviation



Level covariance matrix

1e-19

