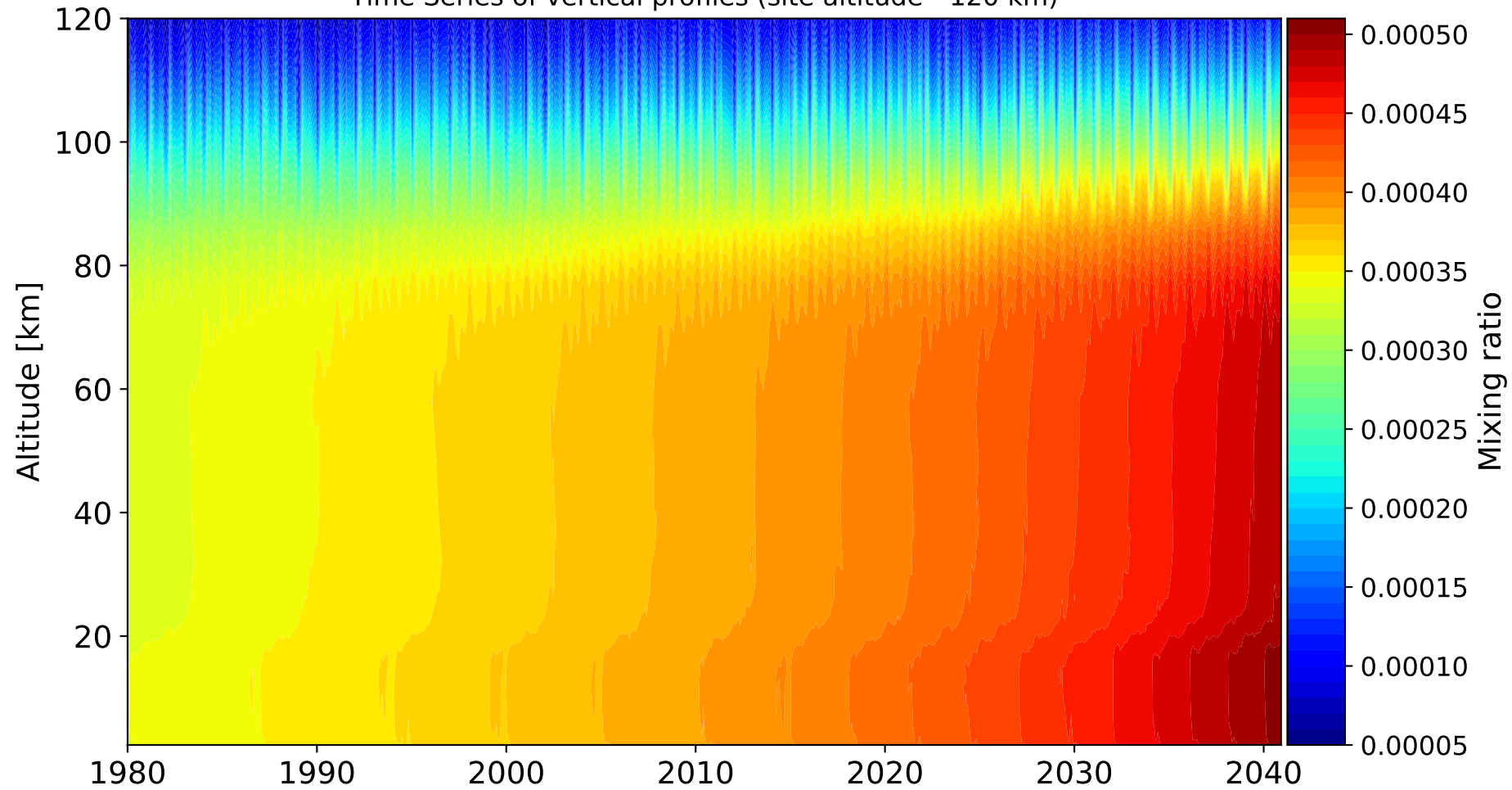
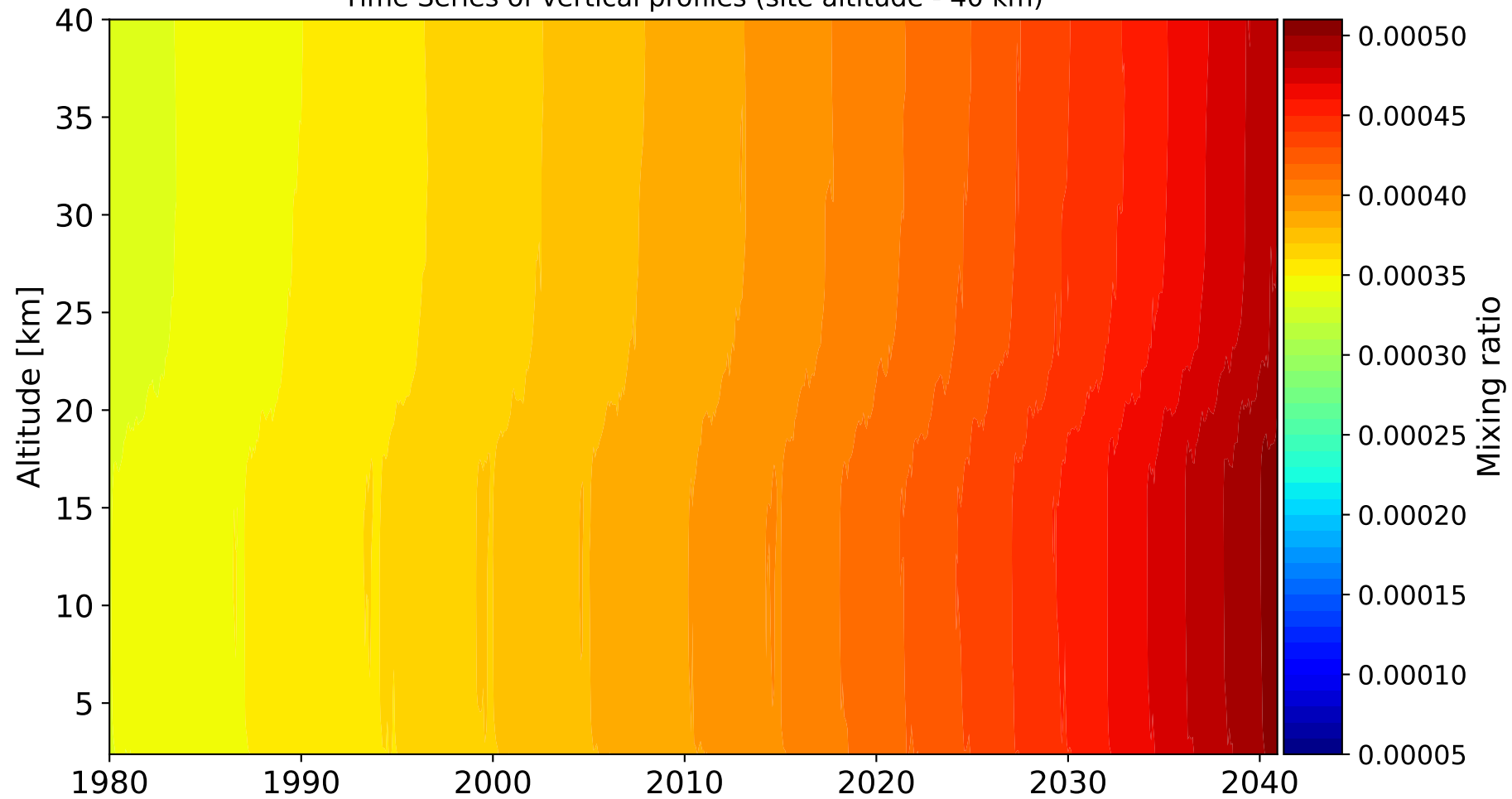


Time Series of vertical profiles (site altitude - 120 km)

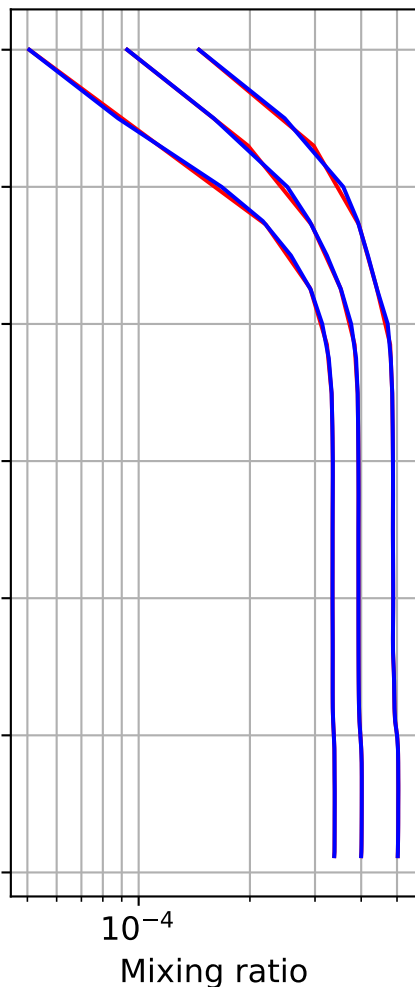
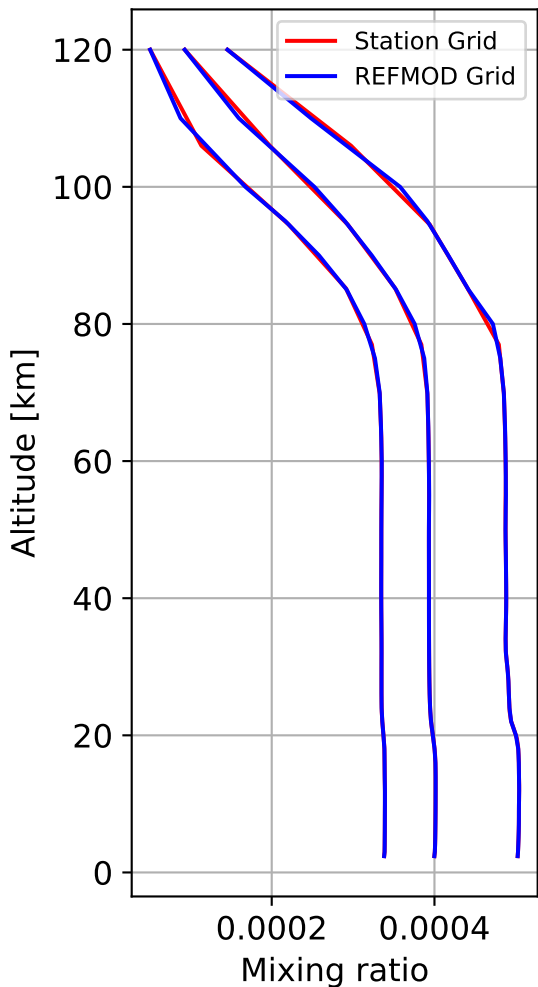


Time Series of vertical profiles (site altitude - 40 km)

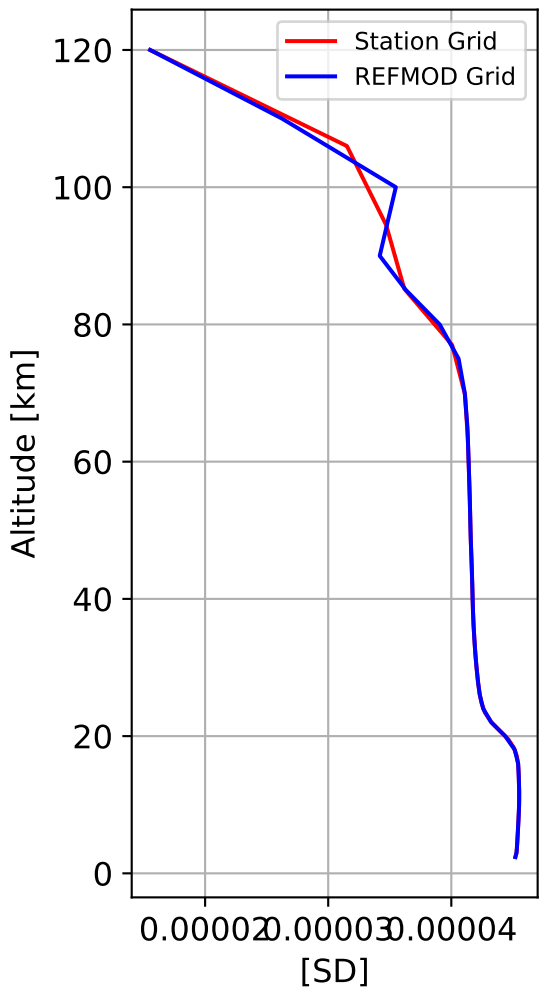




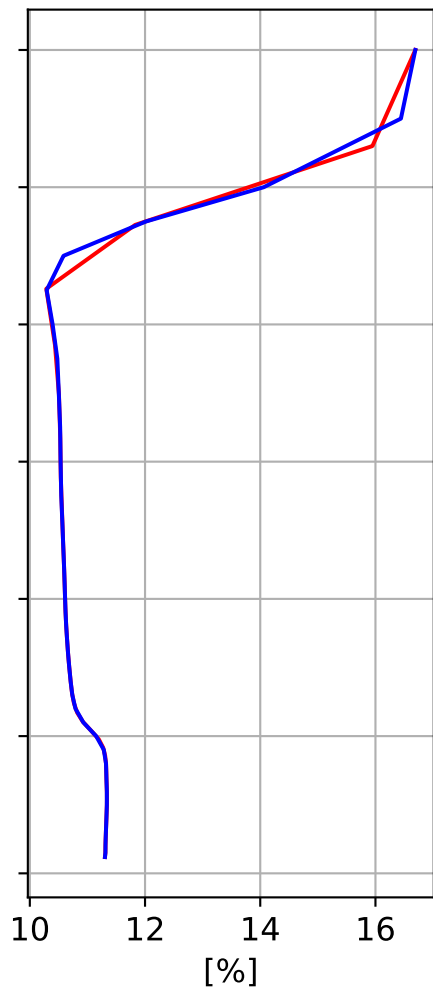
Min, Max, Mean of 732 profiles  
CTIO, -30.169N, 289.194E, 2.379kmasl



Std. Deviation



Percent Deviation



# Level covariance matrix

1e-9

