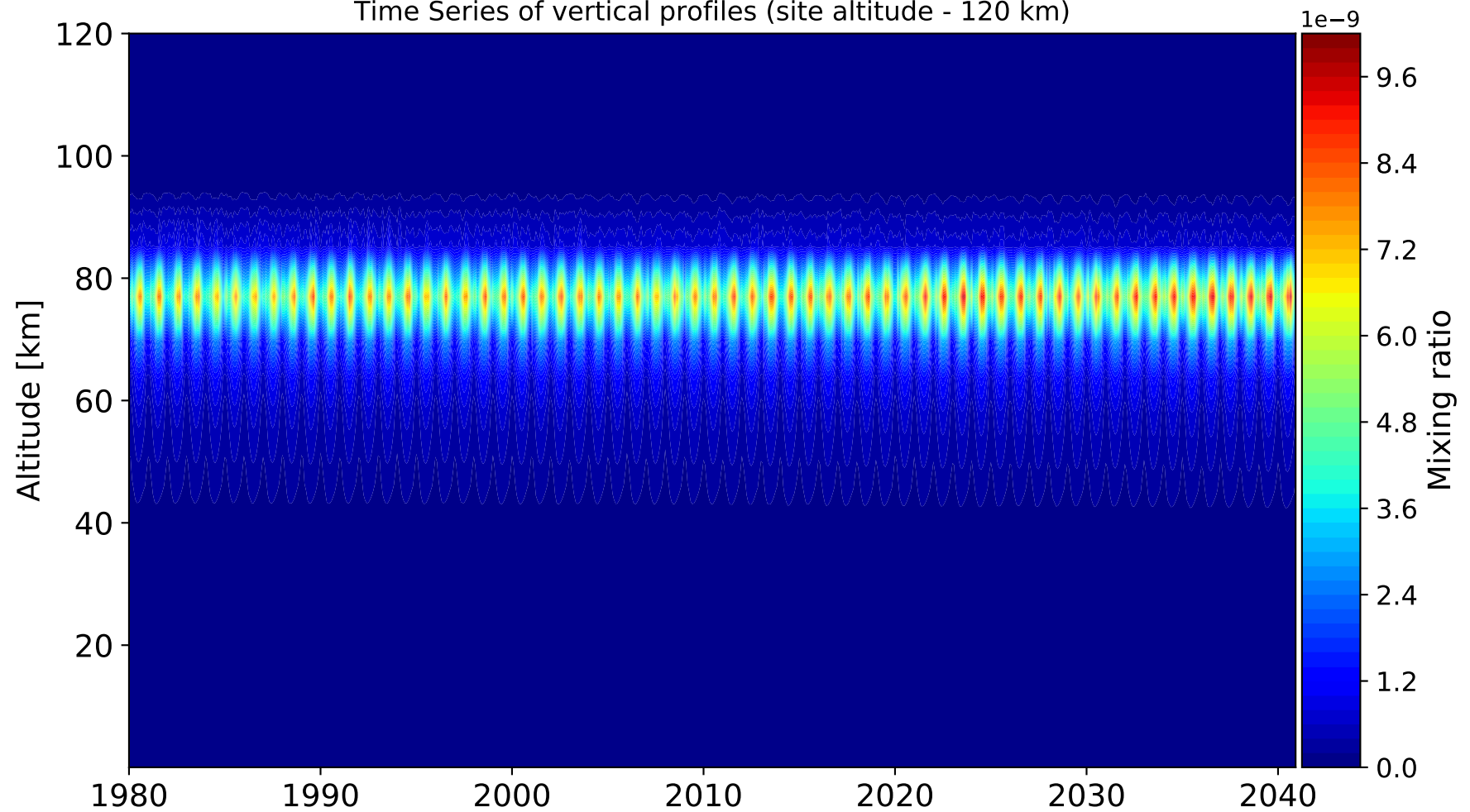
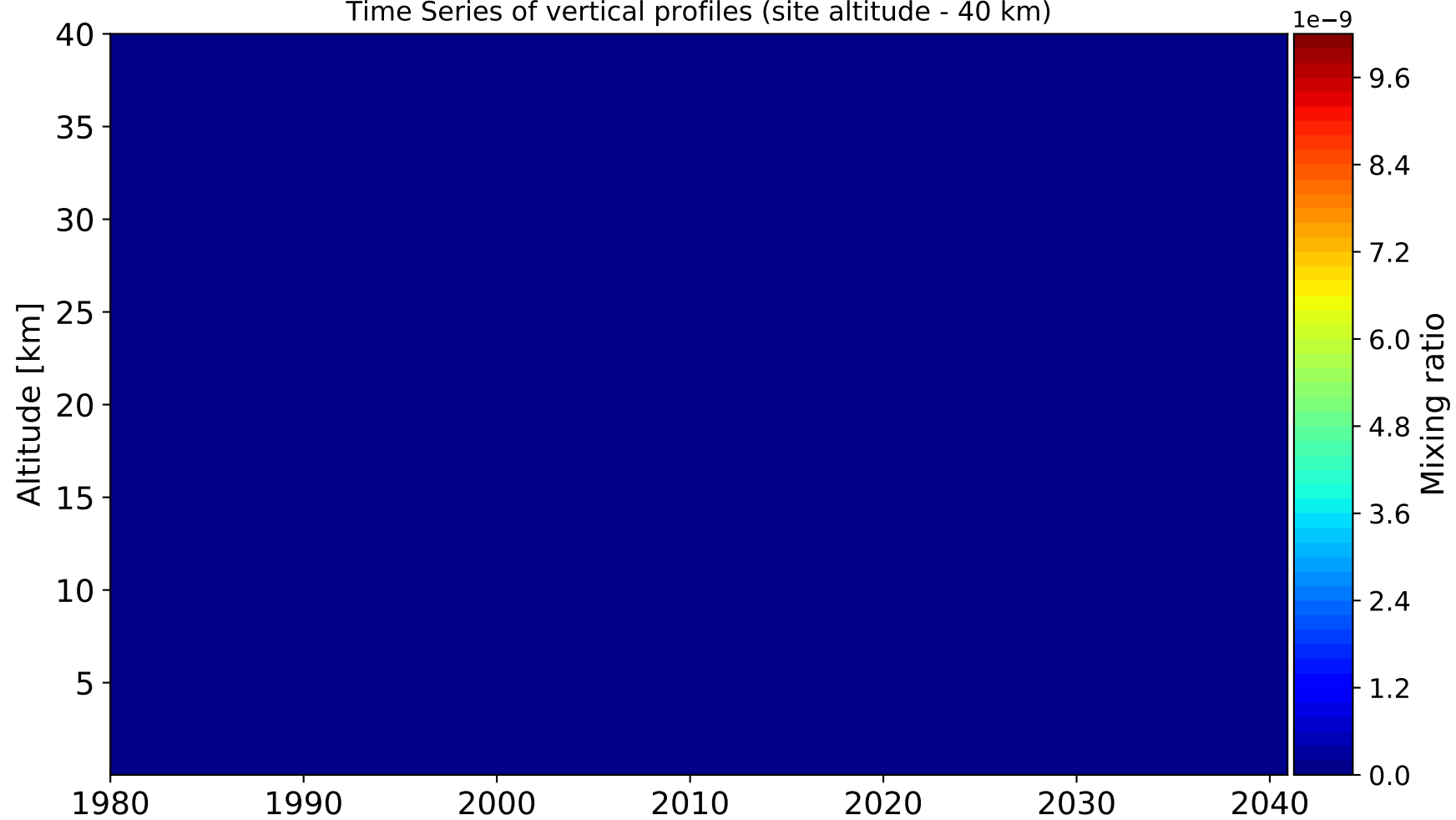


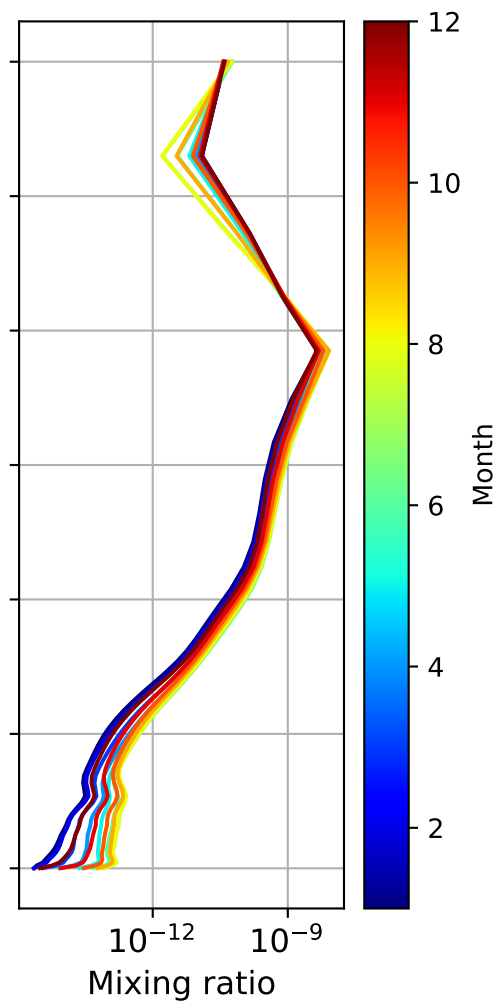
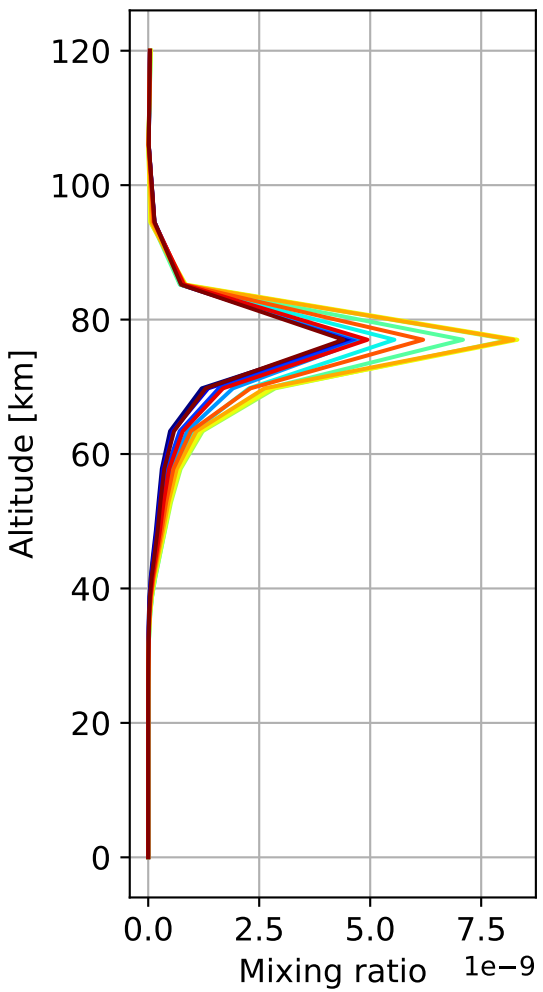
Time Series of vertical profiles (site altitude - 120 km)



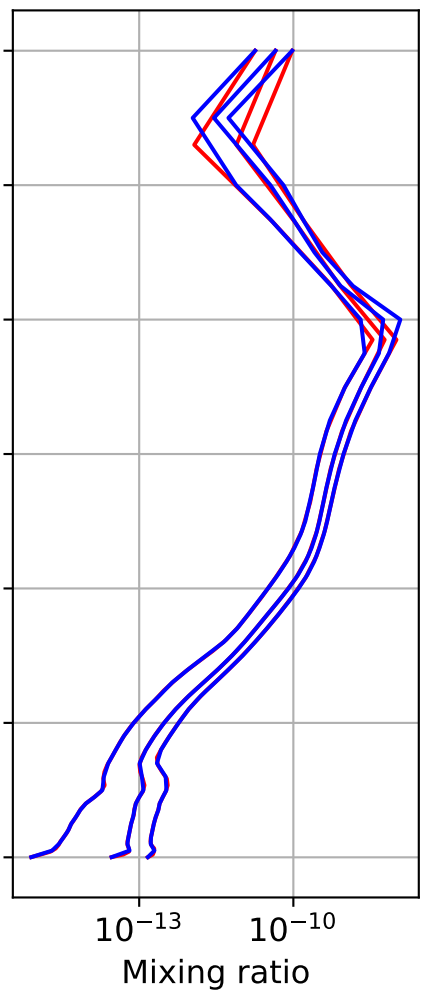
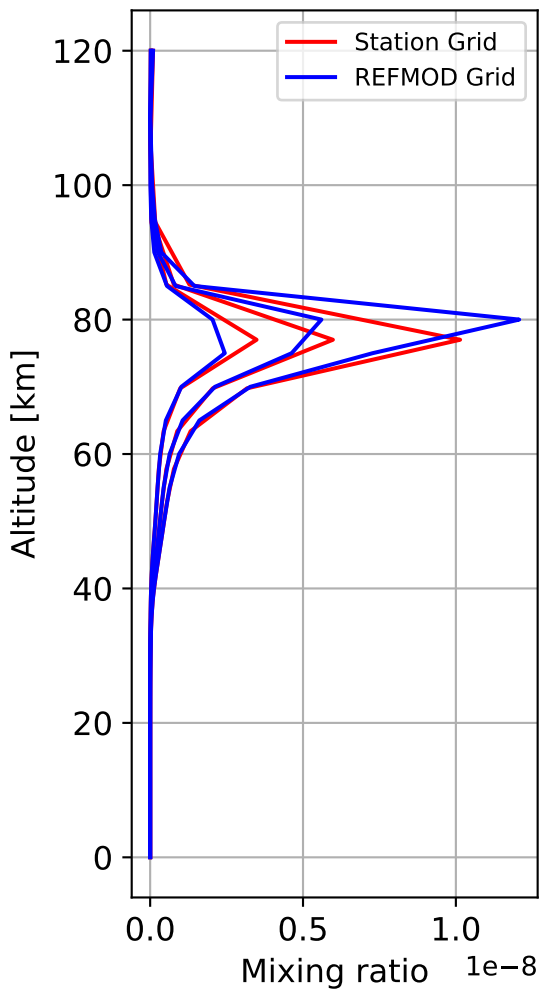
Time Series of vertical profiles (site altitude - 40 km)



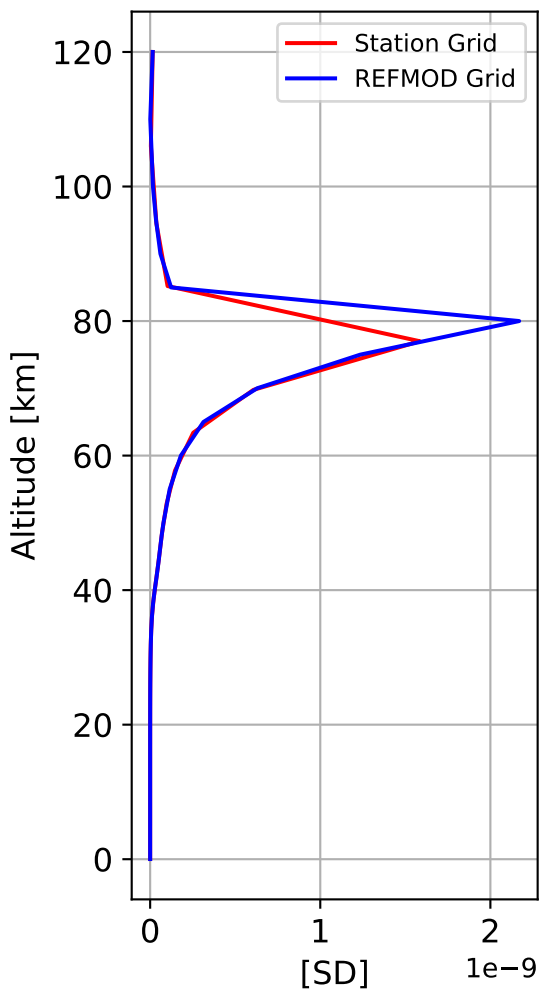
# Monthly mean WACCM profile (interpolated to station grid) Bremen, 53.1N, 8.9E, 0.027kmasl



Min, Max, Mean of 732 profiles  
Bremen, 53.1N, 8.9E, 0.027kmasl



### Std. Deviation



### Percent Deviation

