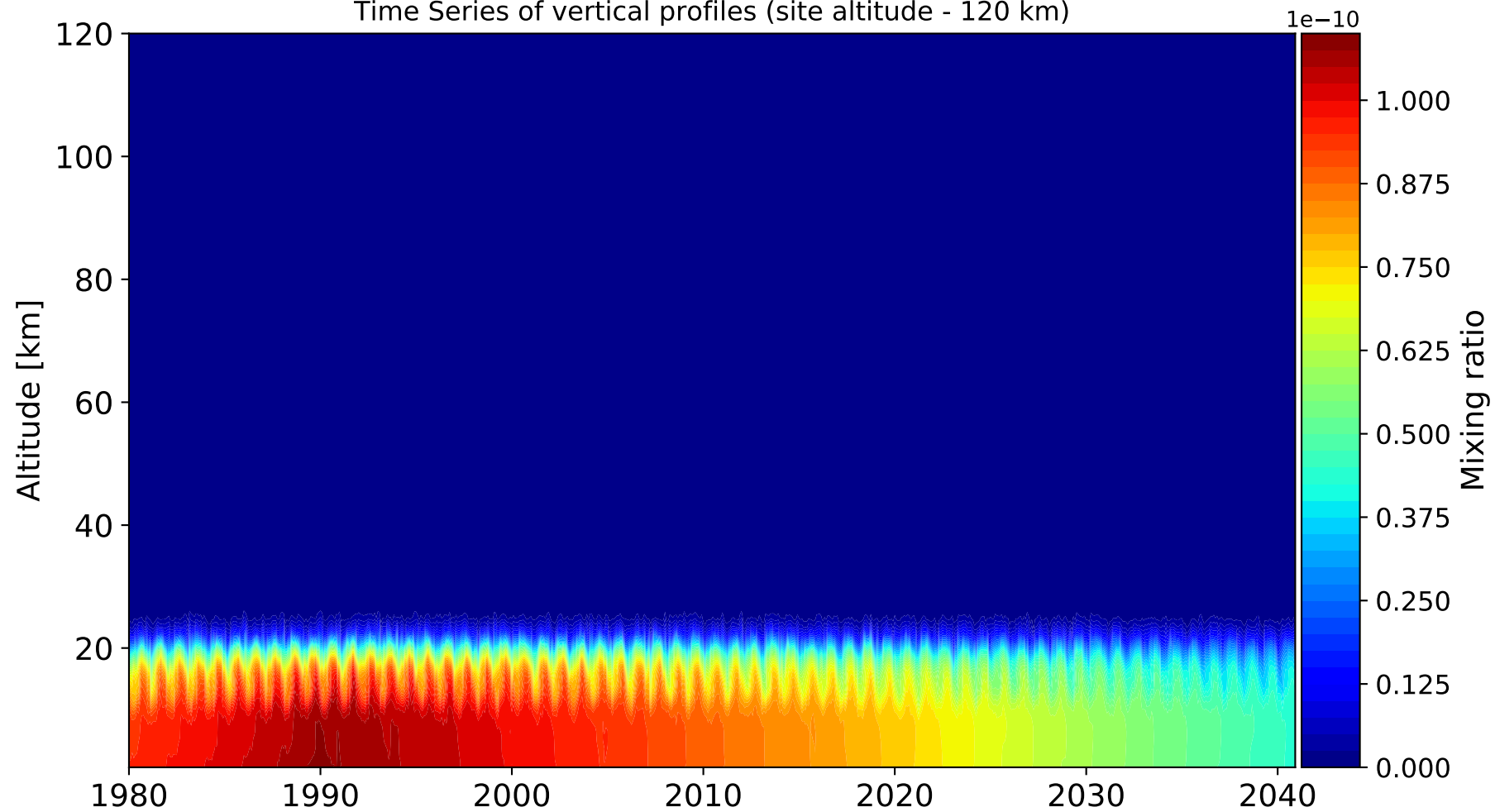
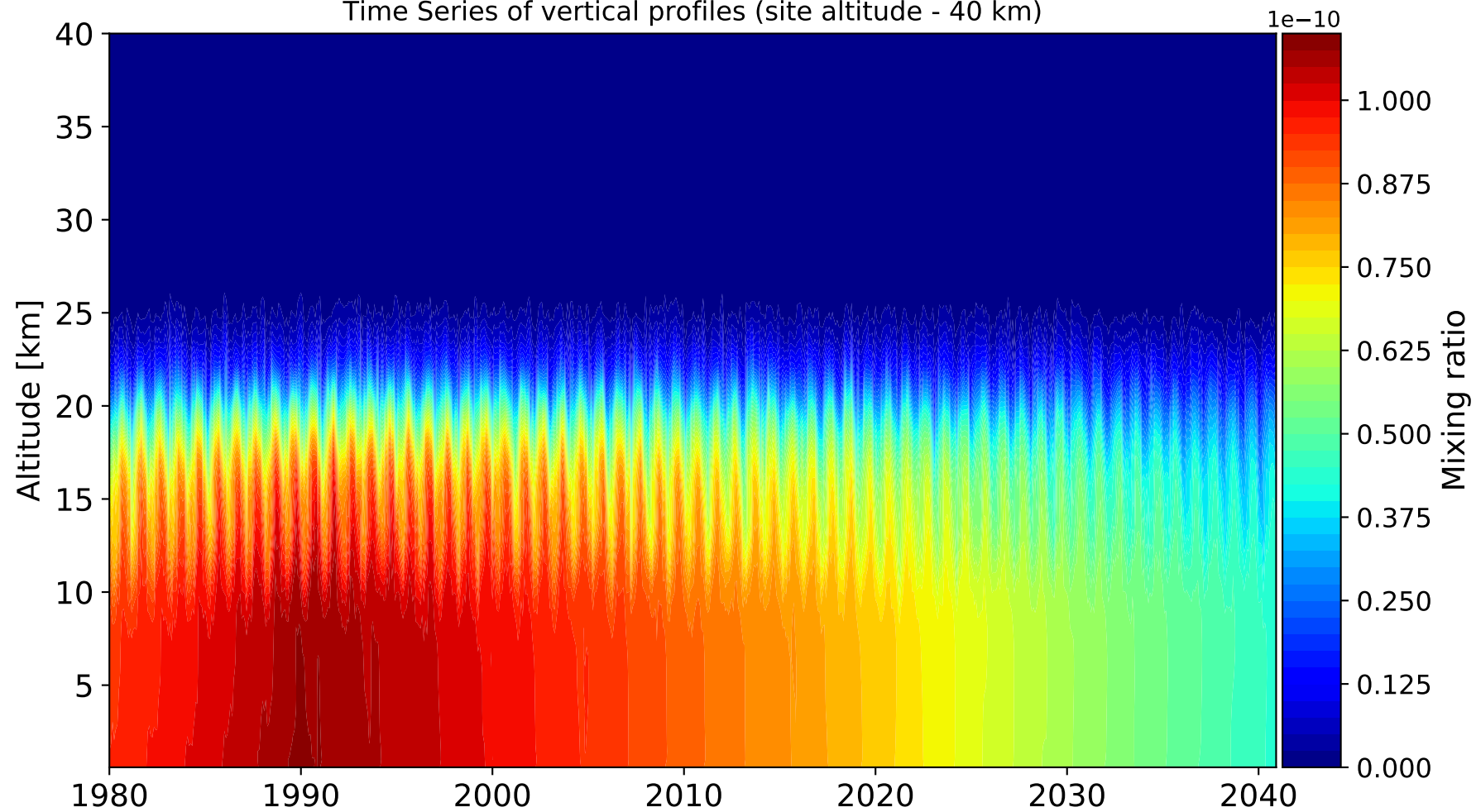


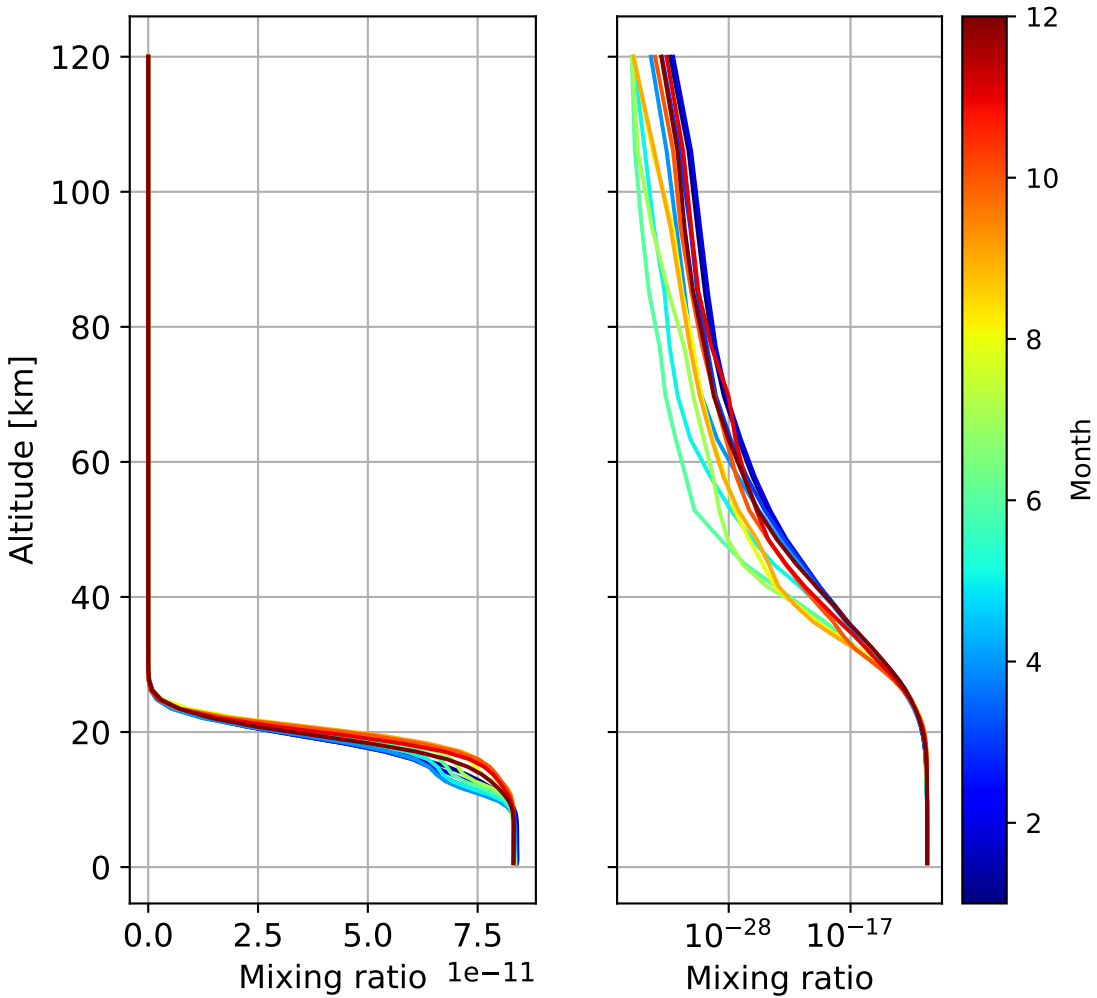
Time Series of vertical profiles (site altitude - 120 km)



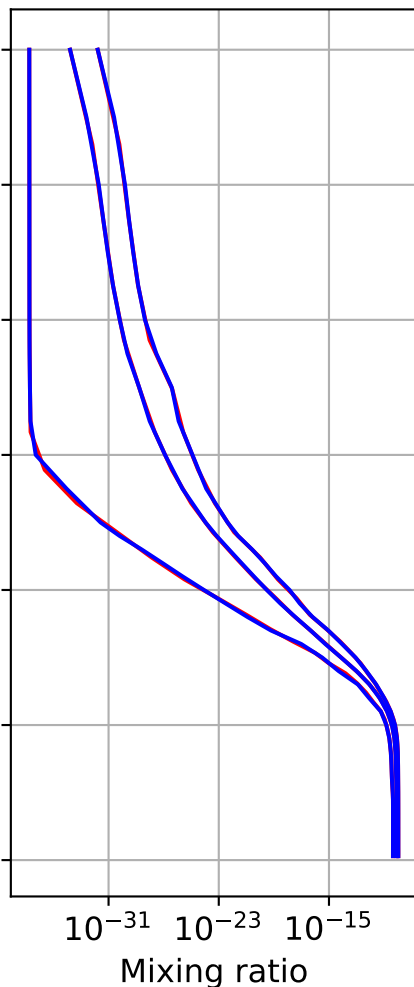
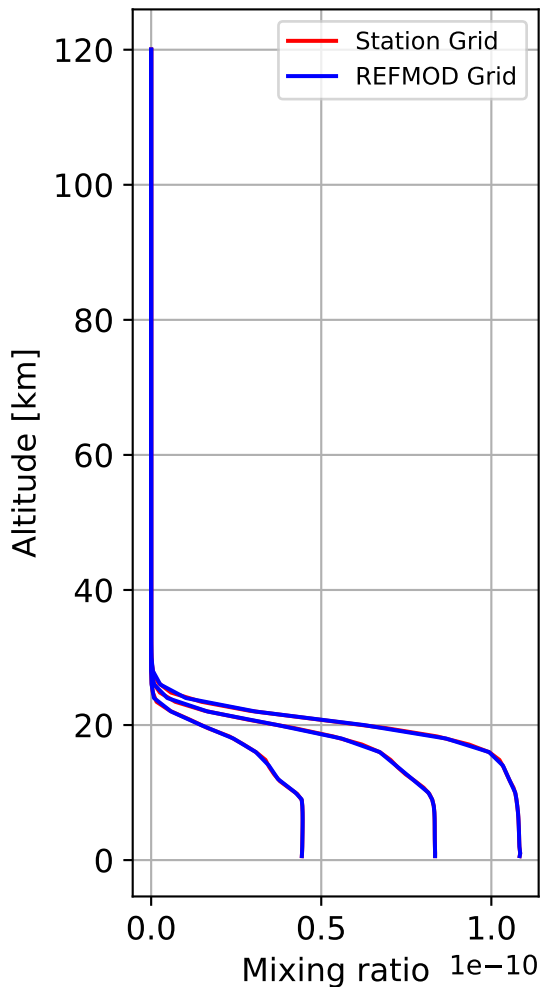
Time Series of vertical profiles (site altitude - 40 km)



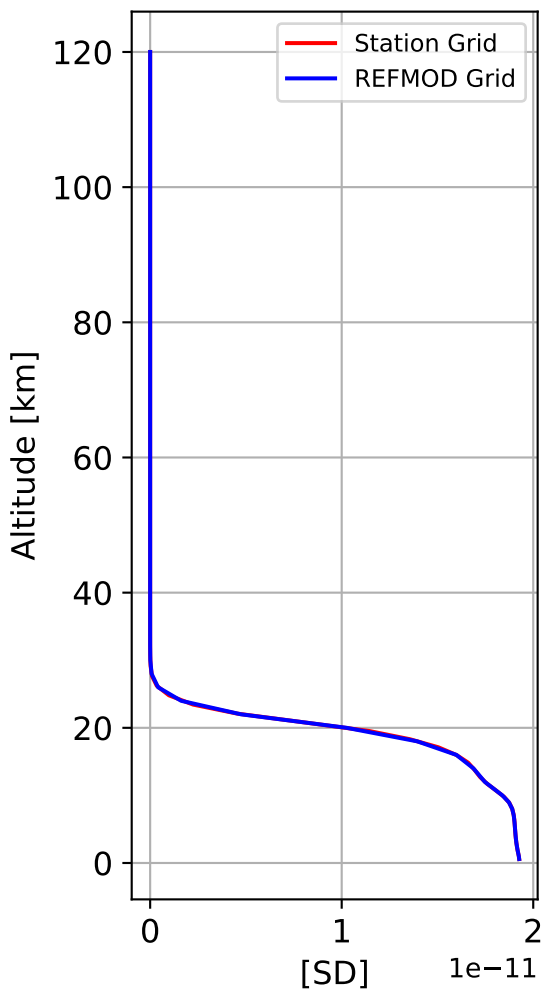
# Monthly mean WACCM profile (interpolated to station grid) Bratts\_Lake, 50.2N, 255.8E, 0.587kmasl



Min, Max, Mean of 732 profiles  
Bratts\_Lake, 50.2N, 255.8E, 0.587kmasl



### Std. Deviation



### Percent Deviation



Level covariance matrix

1e-22

