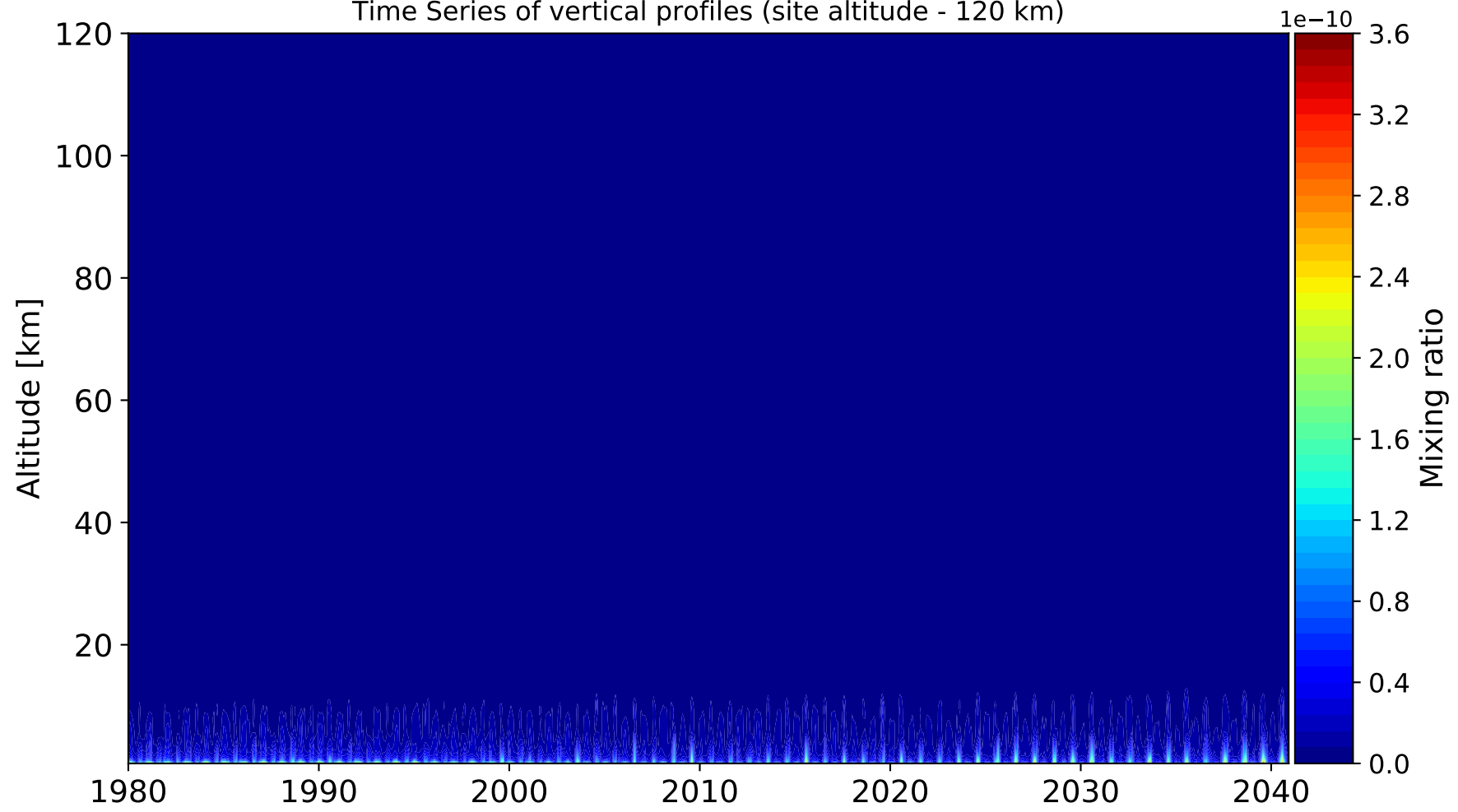
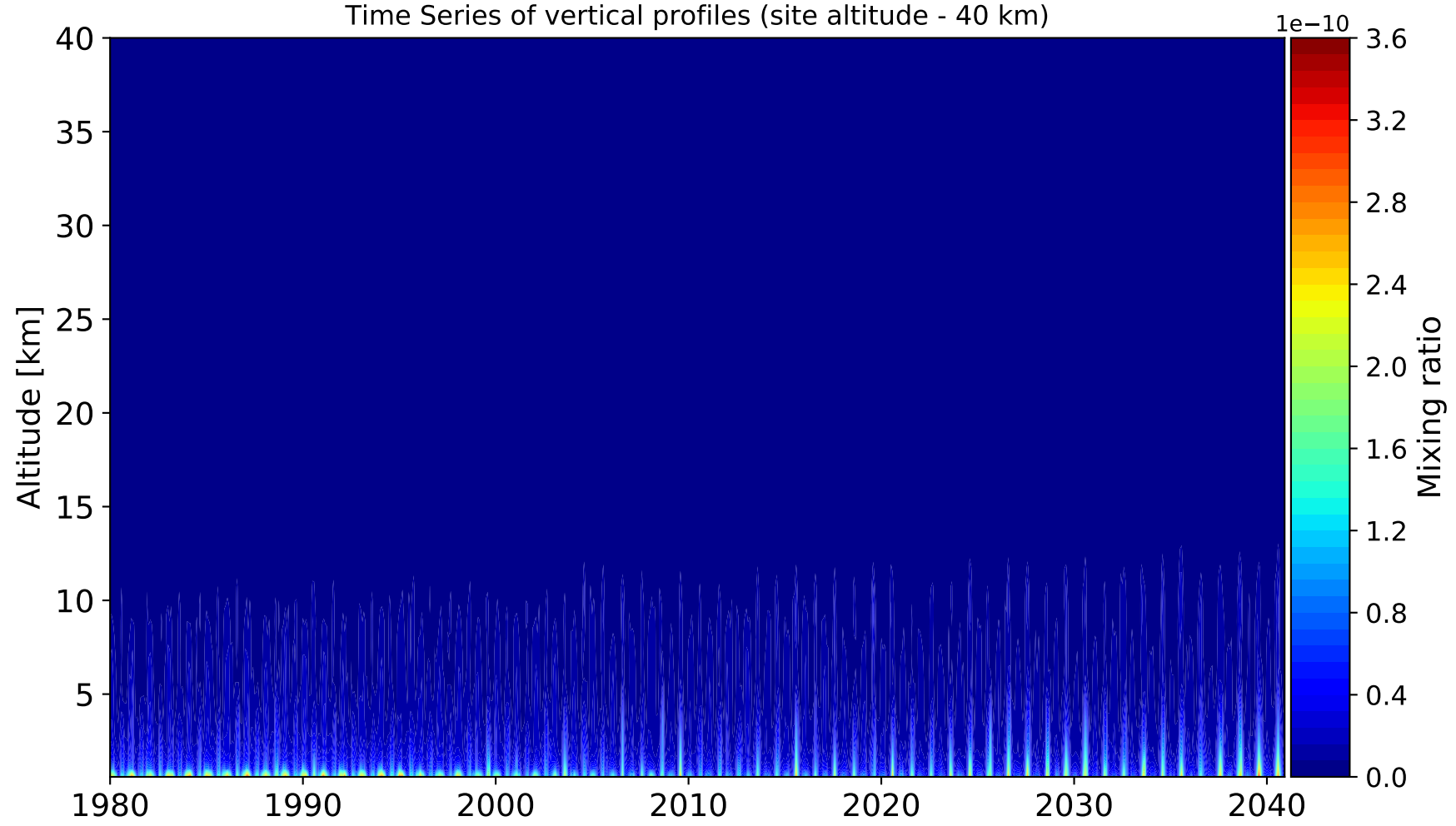


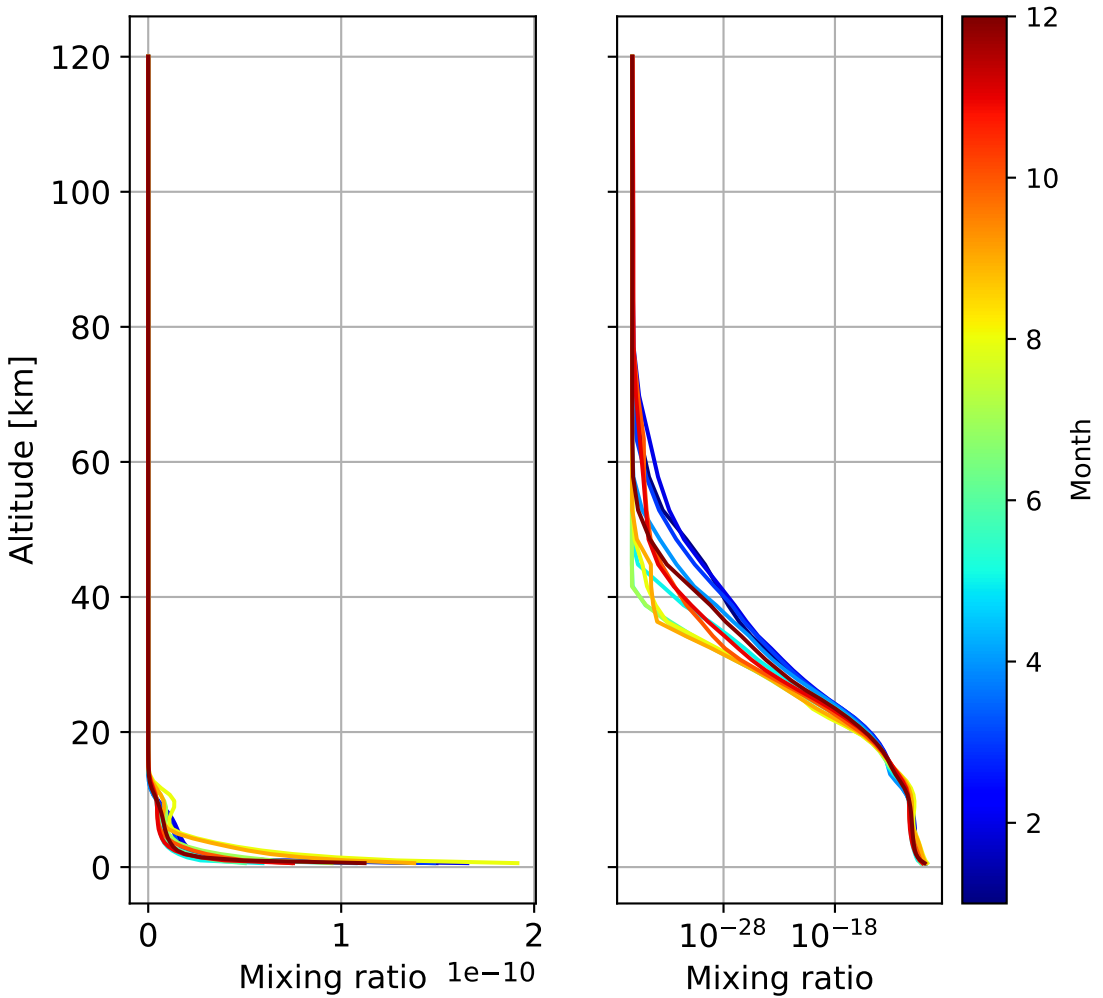
Time Series of vertical profiles (site altitude - 120 km)



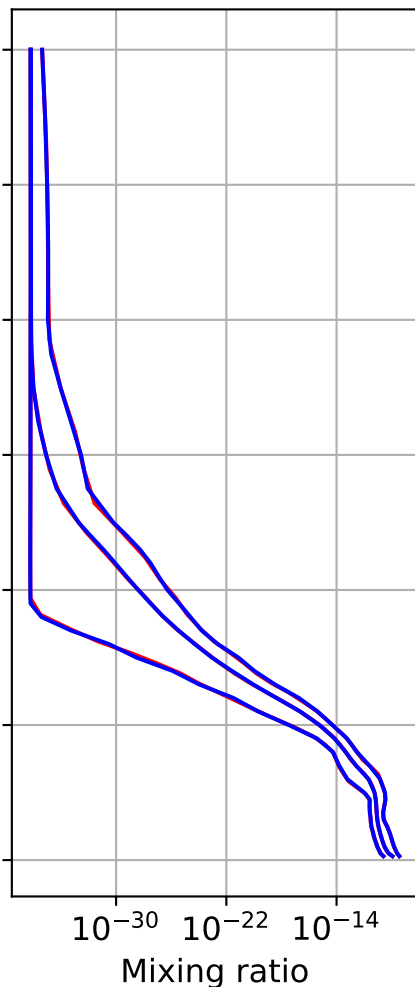
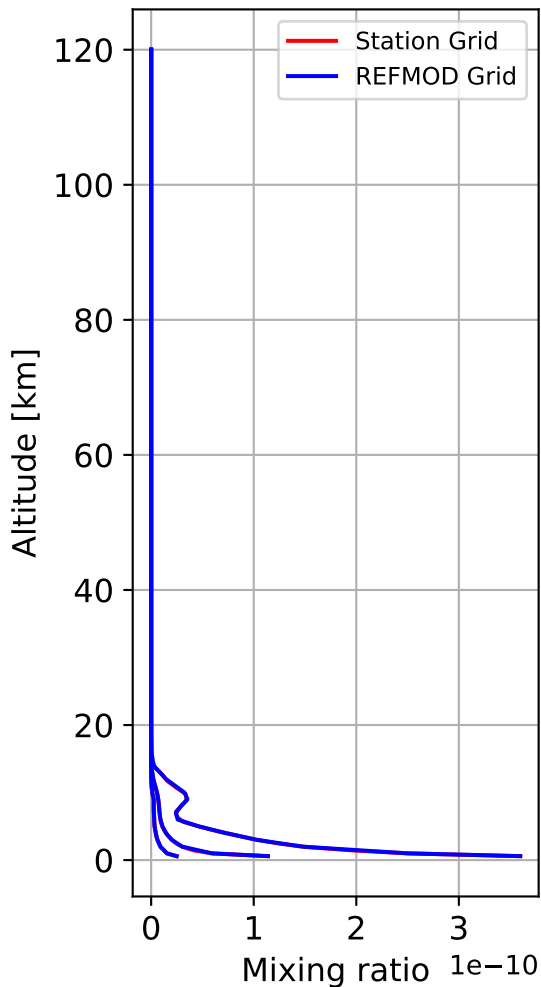
Time Series of vertical profiles (site altitude - 40 km)



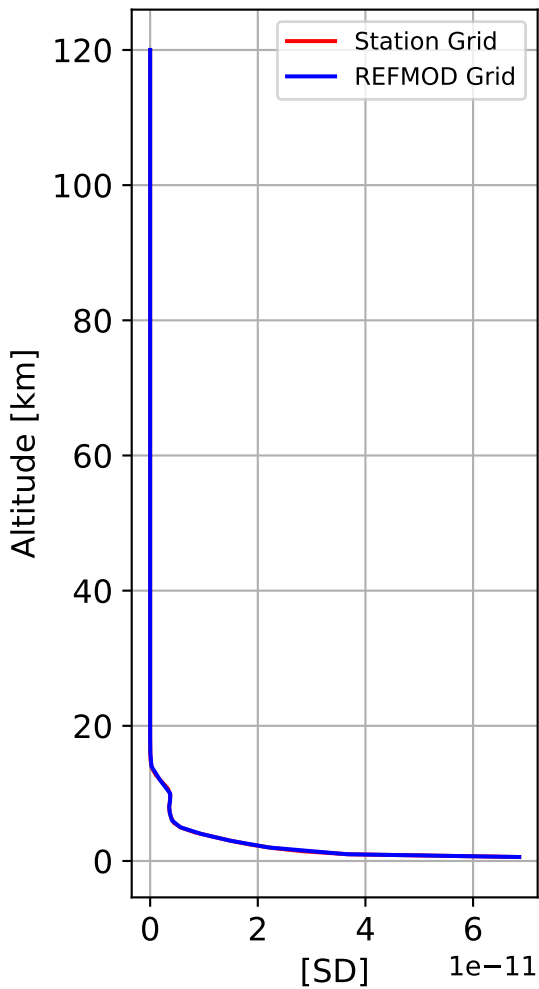
# Monthly mean WACCM profile (interpolated to station grid) Bratts\_Lake, 50.2N, 255.8E, 0.587kmasl



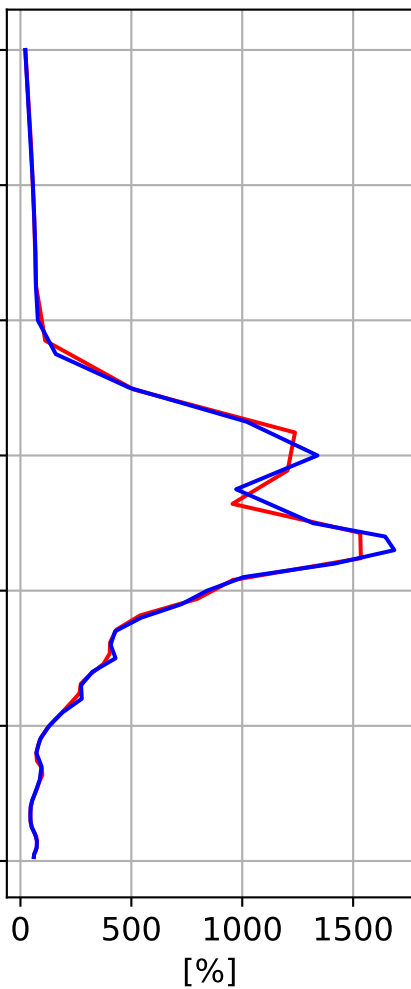
Min, Max, Mean of 732 profiles  
Bratts\_Lake, 50.2N, 255.8E, 0.587kmasl



Std. Deviation



Percent Deviation



# Level covariance matrix

1e-21

