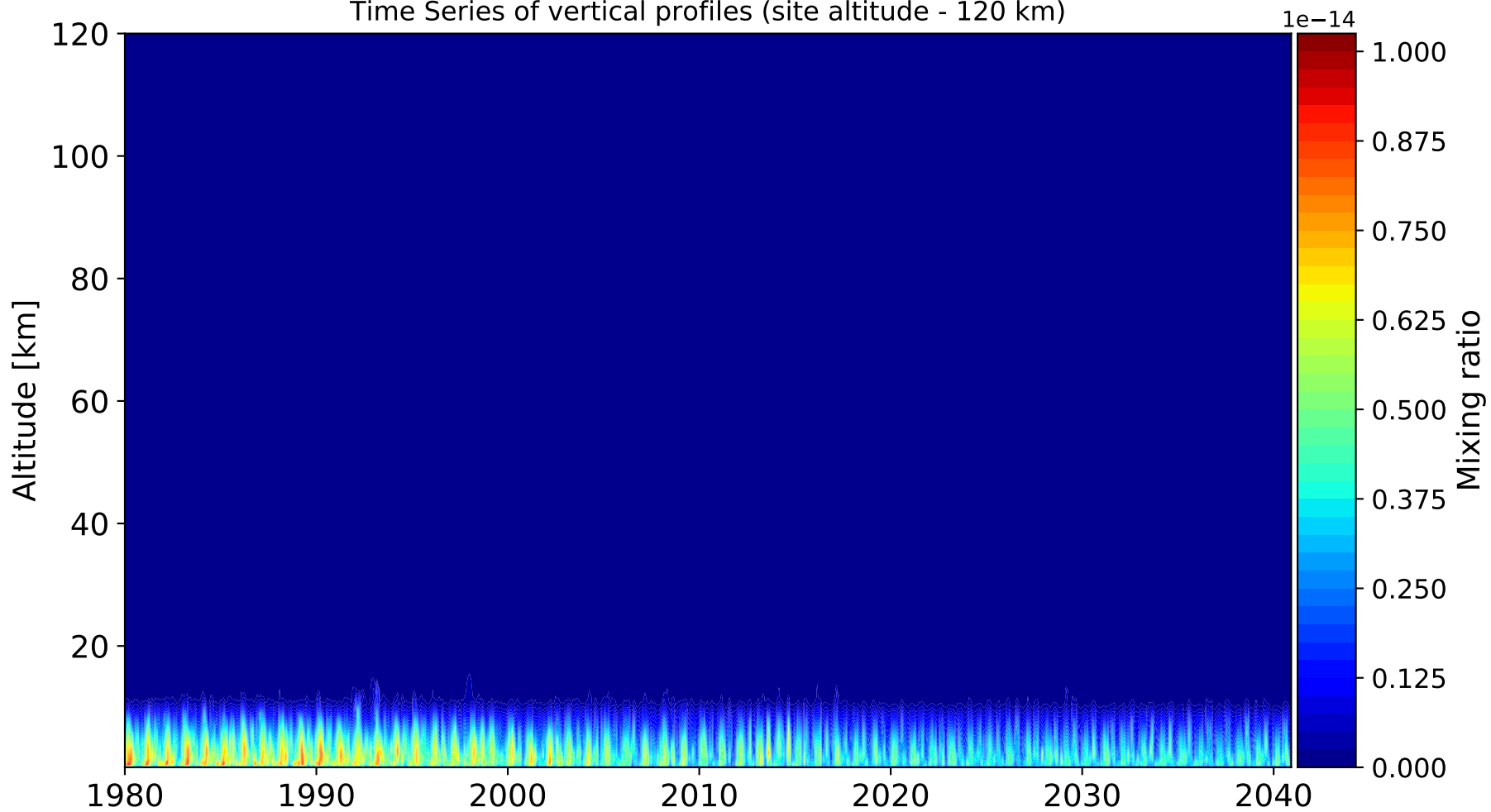
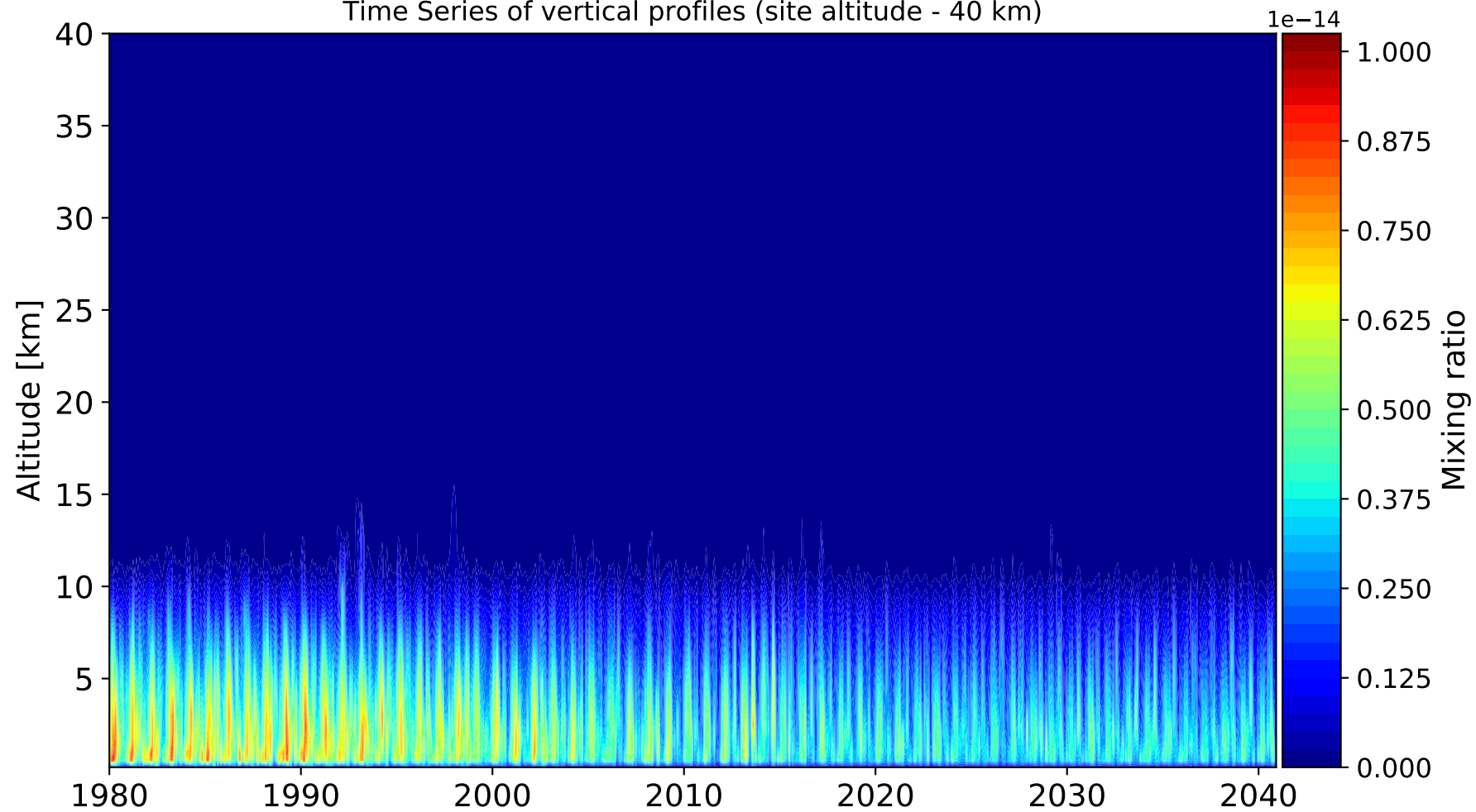


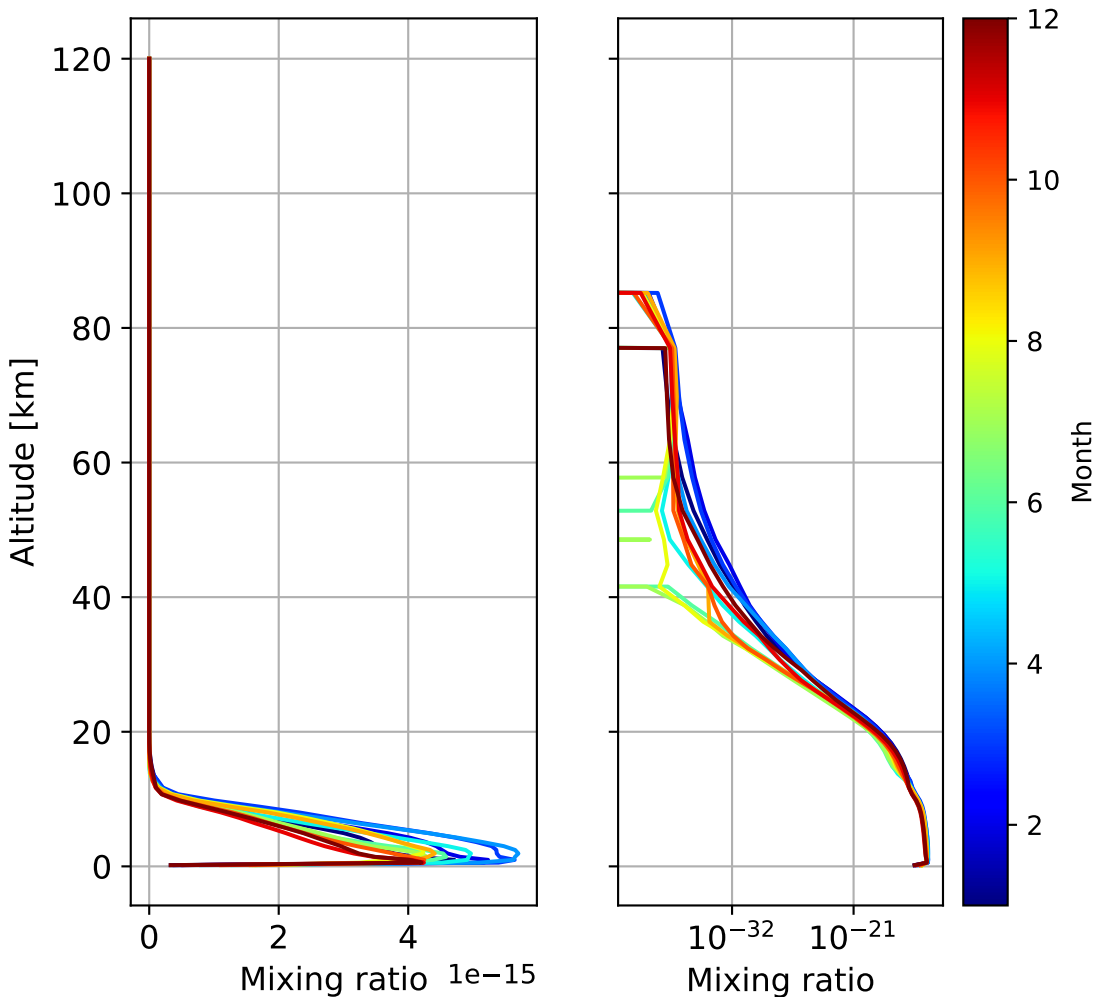
Time Series of vertical profiles (site altitude - 120 km)



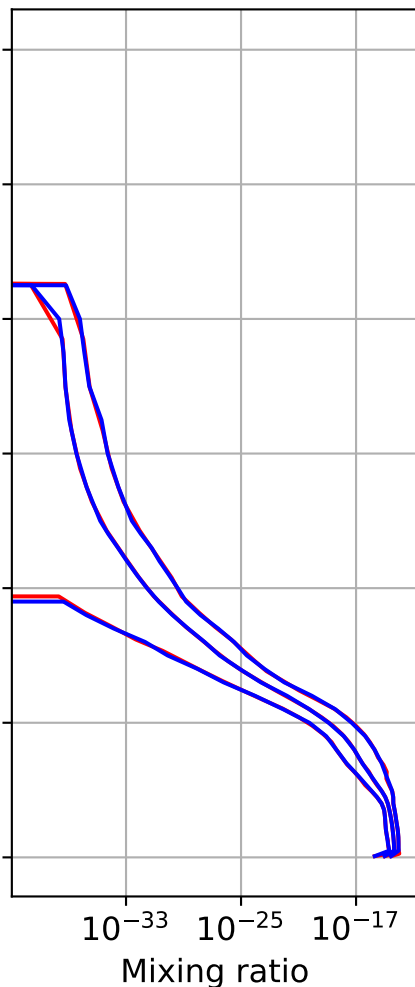
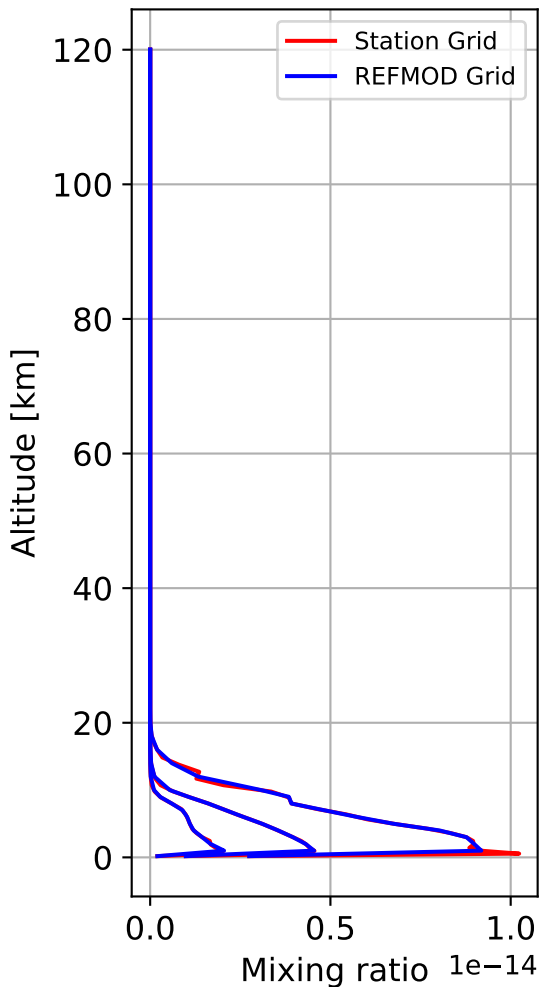
Time Series of vertical profiles (site altitude - 40 km)



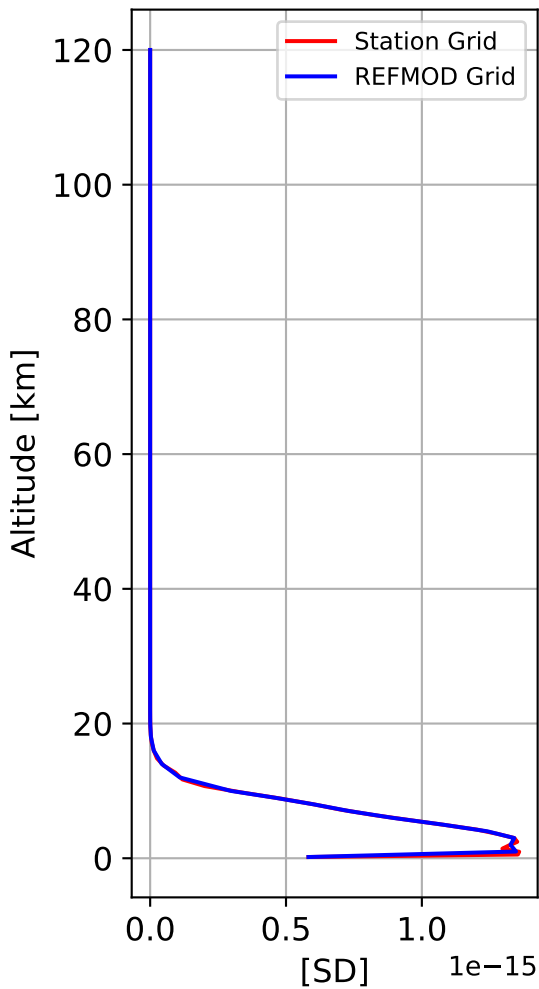
Monthly mean WACCM profile (interpolated to station grid)
Bialystok, 53.231N, 23.025E, 0.183kmasl



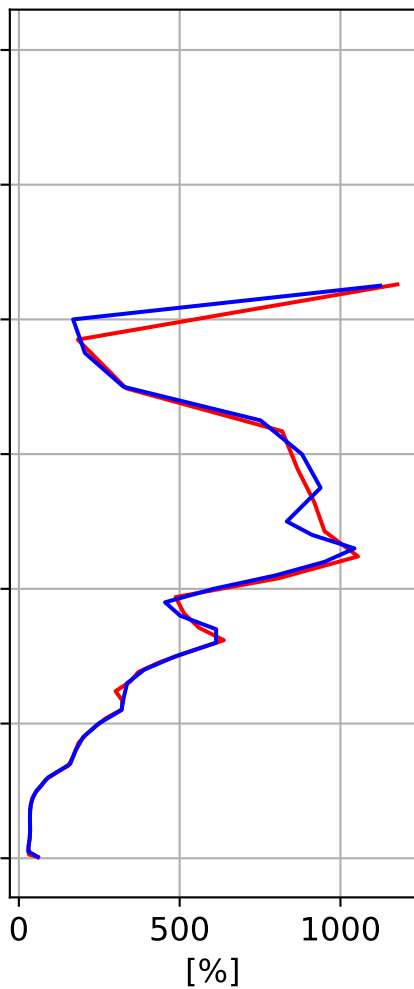
Min, Max, Mean of 732 profiles
Bialystok, 53.231N, 23.025E, 0.183kmasl



Std. Deviation



Percent Deviation



Level covariance matrix

1e-30

