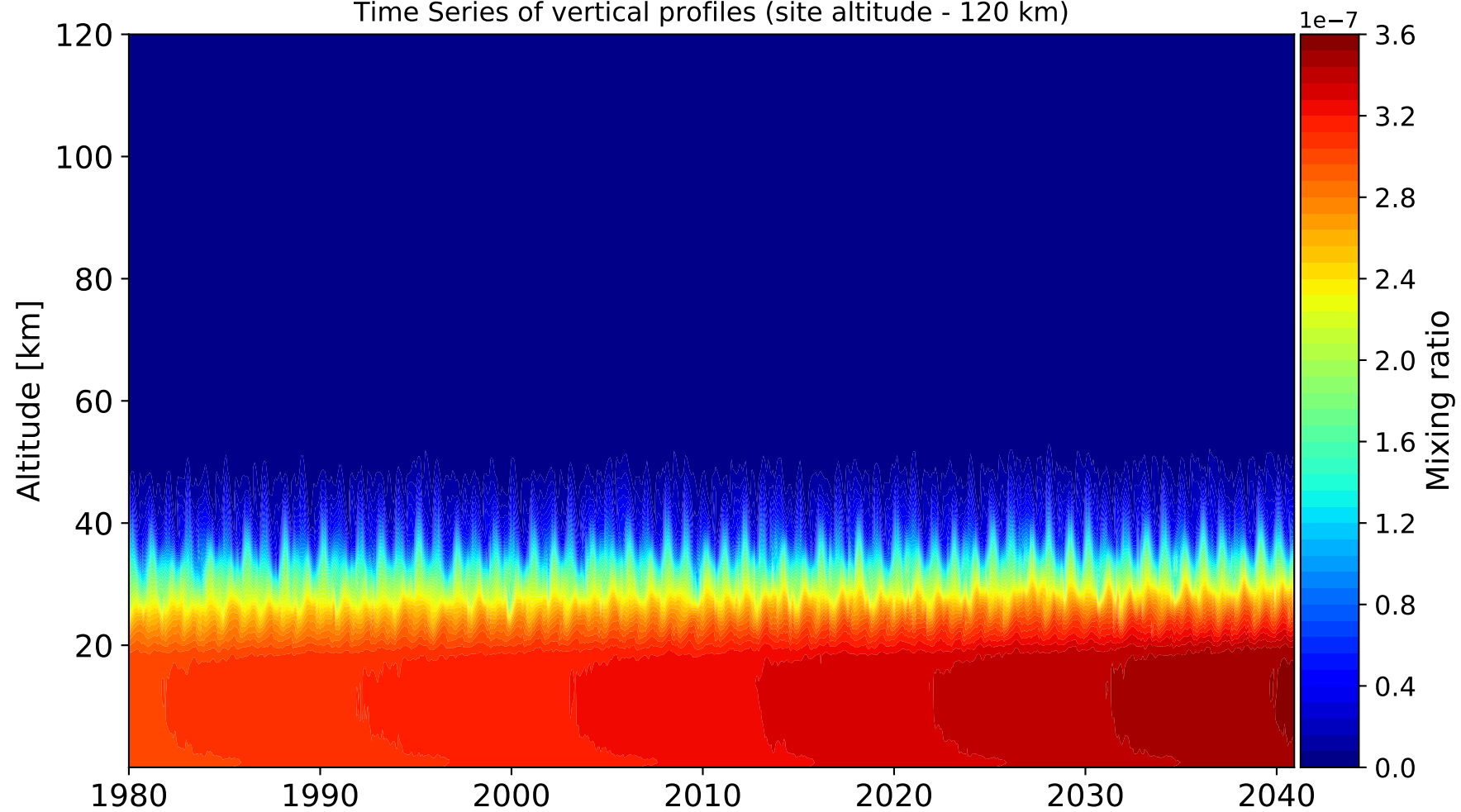
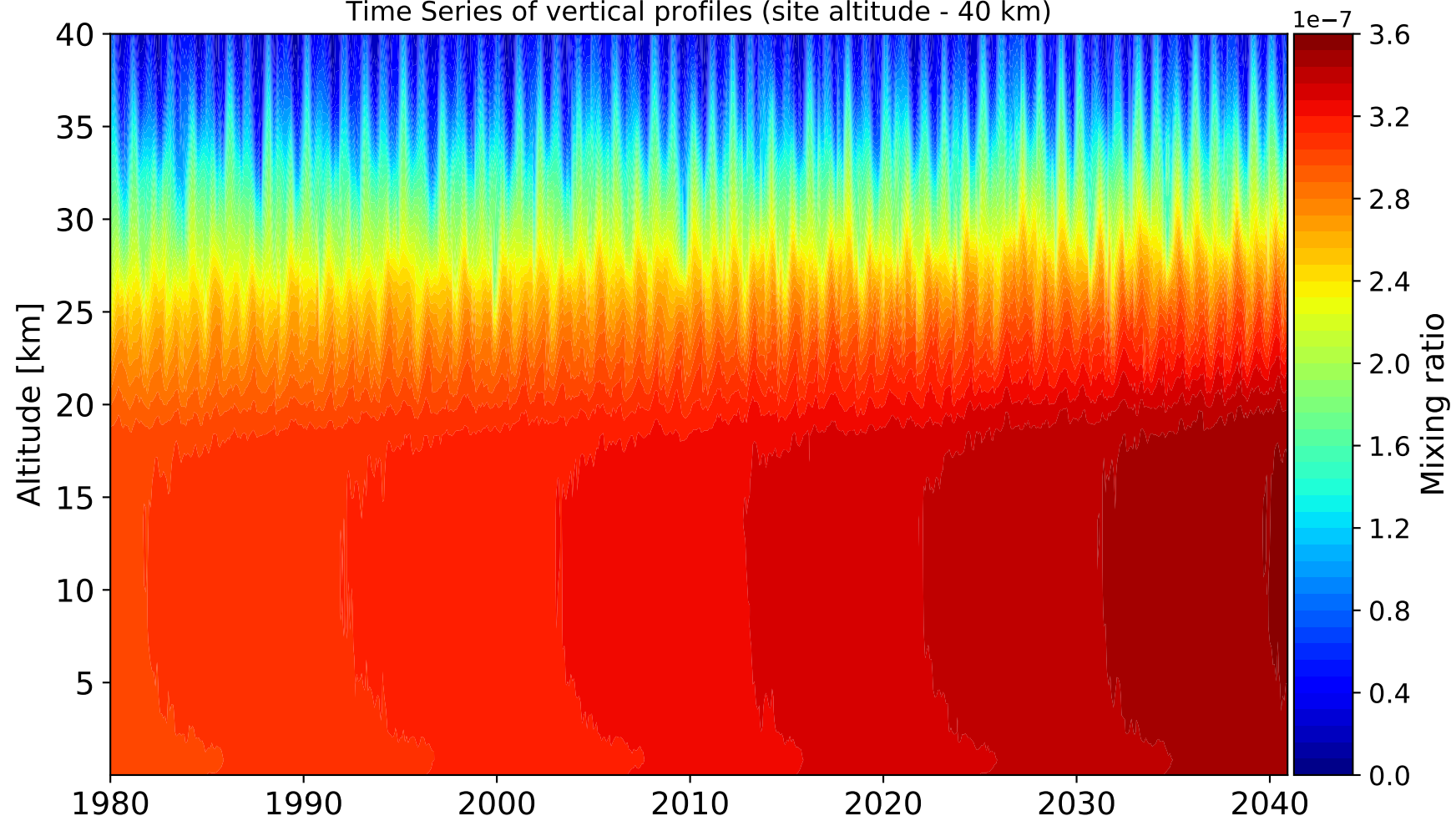


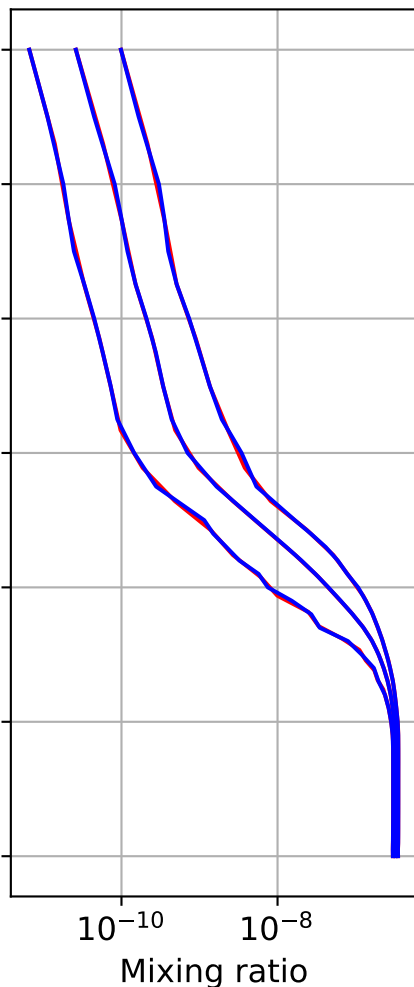
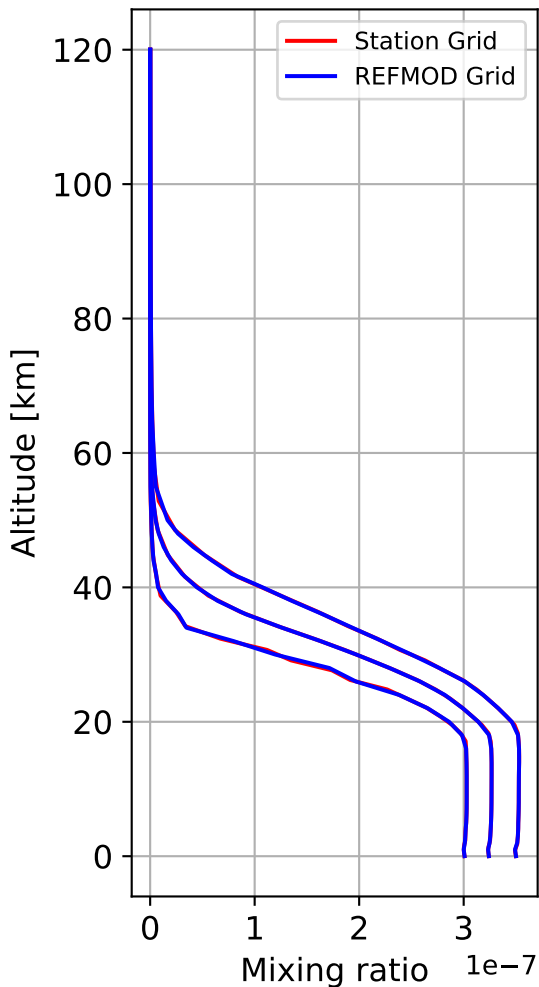
Time Series of vertical profiles (site altitude - 120 km)



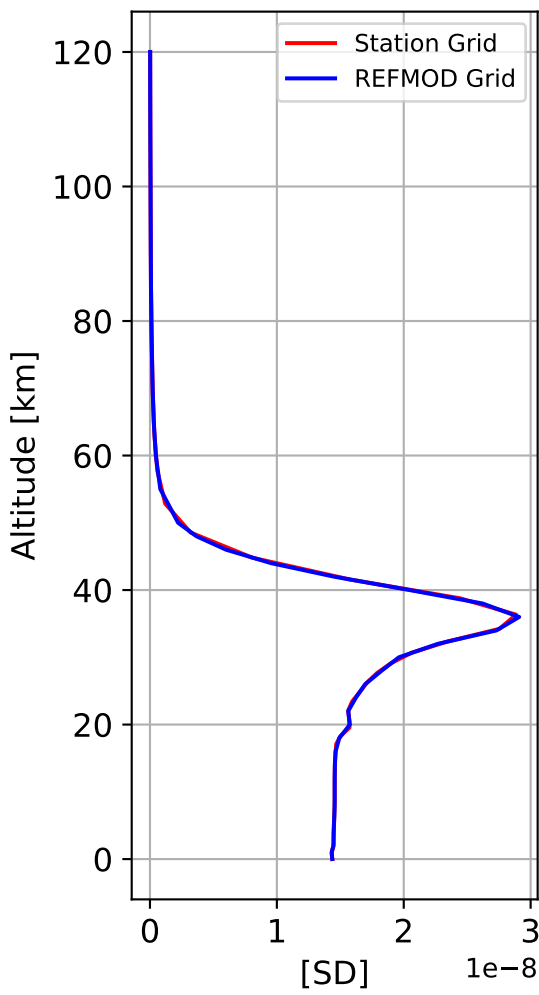
Time Series of vertical profiles (site altitude - 40 km)



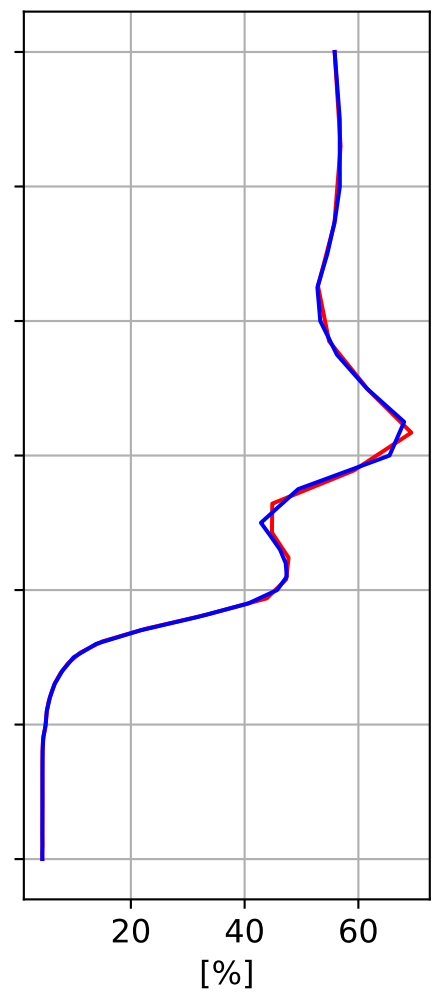
Min, Max, Mean of 732 profiles
Ascension, -7.9165N, 345.6675E, 0.01kmasl



Std. Deviation



Percent Deviation



Level covariance matrix

1e-16

